

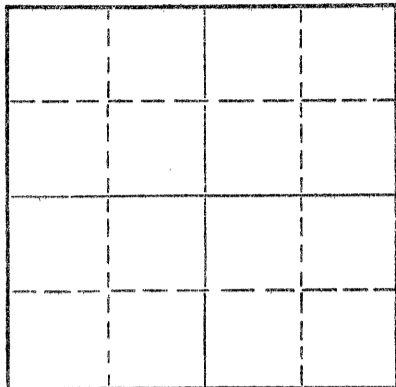
15-53-20160-00-00

STATE OF KANSAS  
STATE CORPORATION COMMISSION

Form CP-4

WELL PLUGGING RECORD

Give All Information Completely  
Make Required Affidavit  
Mail or Deliver Report to:  
Conservation Division  
State Corporation Commission  
P. O. Box 17027  
Wichita, Kansas 67217  
NORTH



Locate well correctly on above  
Section Plat

Rawlins County, Sec. 19 Twp. 1S Rge. (E)35 (W)  
Location as "NE/CNW/SW" or footage from lines C NE SE  
Lease Owner Murfin Drilling Co. & Edward Ackman  
Lease Name Cahoj Well No. 1  
Office Address 617 Union Center, Wichita, Kansas 67202  
Character of Well (completed as Oil, Gas or Dry Hole) Dry Hole  
Date well completed 6-23 1973  
Application for plugging filed 6-23 1973  
Application for plugging approved 6-23 1973  
Plugging commenced 6-23 1973  
Plugging completed 6-23 1973  
Reason for abandonment of well or producing formation Dry Hole

If a producing well is abandoned, date of last production 19  
Was permission obtained from the Conservation Division or its agents before plugging was commenced? Yes

Name of Conservation Agent who supervised plugging of this well Leo Massey  
Producing formation \_\_\_\_\_ Depth to top \_\_\_\_\_ Bottom \_\_\_\_\_ Total Depth of Well 4490 Feet  
Show depth and thickness of all water, oil and gas formations.

OIL, GAS OR WATER RECORDS

CASING RECORD

FORMATION	CONTENT	FROM	TO	SIZE	PUT IN	PULLED OUT
				8 5/8"	308'	None

Describe in detail the manner in which the well was plugged, indicating where the mud fluid was placed and the method or methods used in introducing it into the hole. If cement or other plugs were used, state the character of same and depth placed, from \_\_\_\_\_ feet to \_\_\_\_\_ feet for each plug set.

1st plug @ 2000' w/70 sx  
2nd plug @ 300' w/20 sx  
3rd plug @ 40' w/10 sx

RECEIVED  
STATE CORPORATION COMMISSION

JUL 6 1973

CONSERVATION DIVISION  
Wichita, Kansas

7-6-73

Name of Plugging Contractor Sun Oil Well Cementing, Inc.  
Address Box 169, Great Bend, Kansas

STATE OF Kansas, COUNTY OF Sedgwick, ss.

James R. Daniels (employee of owner) or (owner or operator) of the above-described well, being 60 days sworn on oath, says: That I have knowledge of the facts, statements, and matters herein contained and the log of the above-described well as filed and that the same are true and correct. So help me God.

(Signature) James R. Daniels


617 Union Center, Wichita, Kansas 67202  
(Address)

SUBSCRIBED AND SWORN TO before me this 5th day of July 1973

BARBARA COLE, Notary Public

My commission expires My Commission Expires Sept. 5, 1976

Notary Public.



15-153-20160-00-00

# WELL LOG

COMPANY MURFIN DRILLING CO. & EDWARD ACKMAN

SEC. 19 T. 15 R. 35W  
LOC. C NE SE

FARM CAHOJ

NO. 1


RIG. NO. 8

TOTAL DEPTH 4490'

COMM. 5-29-73

COMP. 6-23-73

COUNTY Rawlins  
KANSAS



CONTRACTOR Murfin Drilling Company

### CASING

20	10
15	8 5/8" @ 308' w/225 sx
12	6
13	5

ELEVATION 3228 DF

PRODUCTION D & A

### FIGURES INDICATE BOTTOM OF FORMATIONS

235	Sand & clay
350	Shale
2820	Shale & sand
3109	Shale
3148	Anhydrite
3390	Shale & shells
3550	Shale & lime
4490	Lime
4490	TD

RECEIVED  
STATE CORPORATION COMMISSION


JUL 6 1973

7-6-73  
CONSERVATION DIVISION  
Wichita, Kansas

State of Kansas }  
County of Sedgwick } ss:

I, James R. Daniels of the Murfin Drilling Company

do hereby state that the above and foregoing is a true and correct copy of the log of the Cahoj #1 well.



Subscribed and sworn to before me this 5th day of July 19 73

BARBARA COLE, Notary Public

My Commission Expires: My Commission Expires Sept. 5, 1976

James R. Daniels  
Barbara Cole  
NOTARY PUBLIC