


15-153-20145-00-00

Give All Information Completely
Make Required Affidavit
Mail or Deliver Report to:
Conservation Division
State Corporation Commission
P. O. Box 17027
Wichita, Kansas 67217
NORTH

WELL PLUGGING RECORD



Locate well correctly on above
Section Plat

Rawlins County, Sec 14 Twp 1 Rge 35 (E) (W)
Location as "NE/CNW&SW" or footage from lines SW NE
Lease Owner Aspen Drilling Company
Lease Name Chadderdon #1 Well No.
Office Address Great Bend, Kansas 67530
Character of Well (completed as Oil, Gas or Dry Hole)
Date well completed 19
Application for plugging filed 19
Application for plugging approved 19
Plugging commenced 11/11/74 19
Plugging completed 11/22/74 19
Reason for abandonment of well or producing formation depleted.

If a producing well is abandoned, date of last production 19
Was permission obtained from the Conservation Division or its agents before plugging was commenced? yes

Name of Conservation Agent who supervised plugging of this well Nichols
Producing formation Depth to top Bottom Total Depth of Well 4392 Feet
Show depth and thickness of all water, oil and gas formations.

OIL, GAS OR WATER RECORDS

CASING RECORD

FORMATION	CONTENT	FROM	TO	SIZE	PUT IN	PULLED OUT
				8-5/8	252	none
				5 1/2"	4392	1808'

Describe in detail the manner in which the well was plugged, indicating where the mud fluid was placed and the method or methods used in introducing it into the hole. If cement or other plugs were used, state the character of same and depth placed, from feet to feet for each plug set.

Checked hole, pushed plug to 4150' and sanded to 4140', dumped 5 sacks cement. Shot pipe at 2519', 2116', 2118', 2019', 1902', 1820', pulled 45 joints. Squeezed well with 5 sacks hulls, 50 sacks gel and 150 cu. ft. cement.

PLUGGING COMPLETE.

RECEIVED
STATE CORPORATION COMMISSION
01-03-1975
JAN 3 1975

CONSERVATION DIVISION
Wichita Kansas

(If additional description is necessary, use BACK of this sheet)
Name of Plugging Contractor KELSO CASING PULLING
Address CHASE, KANSAS

STATE OF KANSAS, COUNTY OF RICE, ss.
R. DARRELL KELSO (employee of owner) or (owner or operator) of the above-described well, being first duly sworn on oath, says: That I have knowledgo of the facts, statements, and matters herein contained and the log of the above-described well as filed and that the same are true and correct. So help me God.

(Signature) R. Darrell Kelso
CHASE, KANSAS (Address)

Subscribed and Sworn to before me this 5th day of December, 1974

MARGARET MELCHER
NOTARY PUBLIC
Rice County, Kansas
My Commission Expires
Feb. 15, 1975

Margaret Melcher
Notary Public.

WELL LOG

15-153-20145-00-00

COMPANY ASPEN DRILLING COMPANY

SEC. 14 T. 1S R. 35W
LOC. C SW NE

FARM Chadderdon NO. 1


RIG. NO. 8

TOTAL DEPTH 4394' RTD

COMM. 12-27-72

COMP. 1-8-73

COUNTY Rawlins,
KANSAS



CONTRACTOR Murfin Drilling Company

CASING

20 10
15 8 5/8 @ 252' w/225 sx Sunset
12 6
13 5 1/2 @ 4392' w/135 sx common

ELEVATION

PRODUCTION Oil

FIGURES INDICATE BOTTOM OF FORMATIONS


Clay	0-95
Sand & Clay	95-212
Shale	212-1970
Shale & Sand	1970-2137
Sand	2137-2168
Sand & Shale	2168-2760
Shale & Shells	2760-2874
Shale & Sand	2874-3052
Anhydrite	3052-3081
Shale	3081-3326
Shale & Shells	3326-3495
Shale & Lime	3495-4010
Lime	4010-4040
Lime & Shale	4040-4180
Lime	4140-4180
Lime & Shale	4180-4394
RTD	4394

RECEIVED
STATE CORPORATION COMMISSION
JUL 29 1974
CONSERVATION DIVISION
Wichita, Kansas

State of Kansas
County of Sedgwick } ss:

I, James R. Daniels of the Murfin Drilling Company

upon oath state that the above and foregoing is a true and correct copy of the log of the Chadderdon #1 well.



Subscribed and sworn to before me this 16th day of January 19 73

SAUNDRA K. TAYLOR, Notary Public
My Commission Expires Sept. 5, 1976

James R. Daniels
JAMES R. DANIELS

Saundra K. Taylor
NOTARY PUBLIC