


Give All Information Completely
Make Required Affidavit
Mail or Deliver Report to:
Conservation Division
State Corporation Commission
212 No. Market
Wichita, Kansas

WELL PLUGGING RECORD



Locate well correctly on above Section Plat

Rawlins County. Sec. 36 Twp. 1 Rge. 35 (XXXXX) (W)
Location as "NE/CNW%SW%" or footage from lines C NE SW
Lease Owner Empire Drilling Company
Lease Name Betty Skolout Well No. 1
Office Address 650 4th Natl. Bank Bldg., Wichita, Kansas 67202
Character of Well (completed as Oil, Gas or Dry Hole) Dry Hole
Date well completed August 17 19 66
Application for plugging filed August 17 19 66
Application for plugging approved August 17 19 66
Plugging commenced August 17 19 66
Plugging completed August 17 19 66
Reason for abandonment of well or producing formation Dry Hole

If a producing well is abandoned, date of last production _____ 19 ____
Was permission obtained from the Conservation Division or its agents before plugging was commenced? yes

Name of Conservation Agent who supervised plugging of this well W. L. Nichols, Morland, Kansas
Producing formation _____ Depth to top _____ Bottom _____ Total Depth of Well 4175 Feet
Show depth and thickness of all water, oil and gas formations.

OIL, GAS OR WATER RECORDS

CASING RECORD

FORMATION	CONTENT	FROM	TO	SIZE	PUT IN	PULLED OUT
	<u>Surface - Shale - Sand</u>	<u>0</u>	<u>270</u>	<u>8 5/8"</u>	<u>239'</u>	<u>-0-</u>

Describe in detail the manner in which the well was plugged, indicating where the mud fluid was placed and the method or methods used in introducing it into the hole. If cement or other plugs were used, state the character of same and depth placed, from _____ feet to _____ feet for each plug set.

Plug set at 600' with 20 sacks cement.
Plug set at 240' with 20 sacks cement.
Plug set at 40' with 10 sacks cement.

RECEIVED
STATE CORPORATION COMMISSION

AUG 30 1966

8-20-66
CONSERVATION DIVISION
Wichita, Kansas

(If additional description is necessary, use BACK of this sheet)

Name of Plugging Contractor Empire Drilling Company
Address 650 4th Natl. Bank Bldg., Wichita, Kansas 67202

STATE OF KANSAS, COUNTY OF SEDGWICK, ss.
Dan J. Kornfeld (owner or operator) of the above-described well, being first duly sworn on oath, says: That I have knowledge of the facts, statements, and matters herein contained and the log of the above-described well as filed and that the same are true and correct. So help me God.

(Signature) Dan J. Kornfeld
650 4th Natl. Bank Bldg., Wichita, Kansas
(Address)

SUBSCRIBED AND SWORN TO before me this 26th day of August, 19 66

My commission expires September 14, 1968.

Sandra Kay Peer
Sandra Kay Peer Notary Public.

L O G

COMPANY: Empire Drilling Company
 CONTRACTOR: Empire Drilling Company
 FARM: Betty Skolout #1
 LOCATION: C NE SW Section 36-1-35W, Rawlins County, Kansas
 COMMENCED: August 10, 1966
 COMPLETED: August 17, 1966

15-153-30108-00-00
 Elevation: 3215 KB
 Potential: D & A

0	to	270	Surface - Shale - Sand
270	to	585	Shale
585	to	2100	Shale - Sand
2100	to	2290	Shale & Gypsum
2290	to	2490	Shale & Sand
2490	to	2840	Shale - Gypsum - Sand
2840	to	3081	Shale - Redbed
3081	to	3118	Anhydrite
3118	to	3370	Shale & Shells
3370	to	4175	Lime & Shale
4175			Rotary Total Depth

SET: 239' of 8 5/8" with 110 sacks cement.


SAMPLE LOG TOPS:

Anhydrite	3081	+134
Wabaunsee	3801	-586
Topeka	3967	-752
Deer Creek	4007	-792
Oread	4067	-852
Leavenworth	4120	-905
Douglas Sand	4130	-915
Lansing	4163	-948
Rotary Total Depth	4175	-960

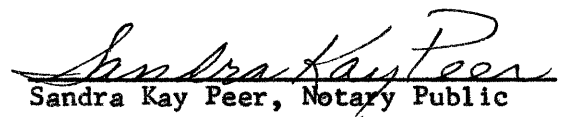
RECEIVED
 STATE CORPORATION COMMISSION
 8-30-66
 AUG 30 1966
 CONSERVATION DIVISION
 Wichita, Kansas

C E R T I F I C A T I O N

I, Dan J. Kornfeld, do hereby certify that the above and foregoing is a true and correct copy of the log on the Betty Skolout #1, C NE SW Section 36-1-35W, Rawlins County, Kansas, as reflected by the files of Empire Drilling Company.


 Dan J. Kornfeld

Subscribed and sworn to before me, a Notary Public, within and for Sedgwick County, Kansas, this 29th day of August, 1966.


 Sandra Kay Peer, Notary Public

My commission expires September 14, 1968.