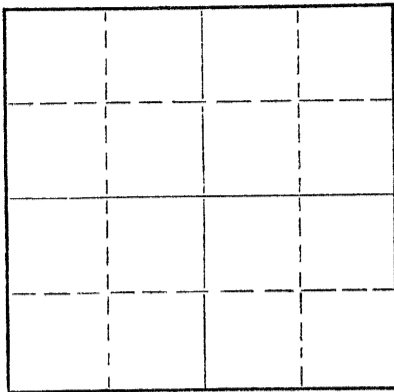


Give All Information Completely  
Make Required Affidavit  
Mail or Deliver Report to:  
Conservation Division  
State Corporation Commission  
212 No. Market  
Wichita, Kansas

WELL PLUGGING RECORD

Rawlins County. Sec. 35 Twp. 1 Rge. 35 XXXXXX (W)  
C NE SE

Location as "NE/CNW/SW" or footage from lines  
Lease Owner Empire Drilling Company  
Lease Name Skolout Well No. 1  
Office Address 650 4th Natl. Bank Bldg., Wichita, Kansas 67202  
Character of Well (completed as Oil, Gas or Dry Hole) Dry Hole  
Date well completed June 11 19 66  
Application for plugging filed June 11 19 66  
Application for plugging approved June 11 19 66  
Plugging commenced June 11 19 66  
Plugging completed June 11 19 66  
Reason for abandonment of well or producing formation Dry Hole



Locate well correctly on above  
Section Plat

If a producing well is abandoned, date of last production \_\_\_\_\_ 19\_\_\_\_  
Was permission obtained from the Conservation Division or its agents before plugging was commenced? yes

Name of Conservation Agent who supervised plugging of this well W. L. Nichols, P. O. Box 157, Morland, Ks. 67650  
Producing formation \_\_\_\_\_ Depth to top \_\_\_\_\_ Bottom \_\_\_\_\_ Total Depth of Well 4417 Feet  
Show depth and thickness of all water, oil and gas formations.

OIL, GAS OR WATER RECORDS

CASING RECORD

FORMATION	CONTENT	FROM	TO	SIZE	PUT IN	PULLED OUT
	Surface - Shale	0	248	8 5/8"	240'	-0-

Describe in detail the manner in which the well was plugged, indicating where the mud fluid was placed and the method or methods used in introducing it into the hole. If cement or other plugs were used, state the character of same and depth placed, from \_\_\_\_\_ feet to \_\_\_\_\_ feet for each plug set.

Plug set at 600' with 20 sacks cement.  
Plug set at 200' with 20 sacks cement.  
Plug set at 40' with 10 sacks cement.

RECEIVED  
STATE CORPORATION COMMISSION

JUN 28 1966

6-28-66

CONSERVATION DIVISION  
WICHITA, KANSAS

(If additional description is necessary, use BACK of this sheet)

Name of Plugging Contractor Empire Drilling Company  
Address 650 Fourth Natl. Bank Bldg., Wichita, Kansas 67202

STATE OF KANSAS, COUNTY OF SEDGWICK, ss.  
Dan J. Kornfeld (owner or operator) of the above-described well, being first duly sworn on oath, says: That I have knowledge of the facts, statements, and matters herein contained and the log of the above-described well as filed and that the same are true and correct. So help me God.

(Signature) [Signature]  
Dan J. Kornfeld  
650 4th Natl. Bank Bldg., Wichita, Ks. 67202  
(Address)

SUBSCRIBED AND SWORN TO before me this 20th day of June, 19 66

[Signature]  
Sandra Kay Peer  
Notary Public.

My commission expires September 14, 1968.

L O G

15-153-01000-00-00

COMPANY: Empire Drilling Company  
 CONTRACTOR: Empire Drilling Company  
 FARM: Skolout #1  
 LOCATION: C NE SE Section 35-1-35W, Rawlins County, Kansas  
 COMMENCED: May 31, 1966 ELEVATION: 3218 KB  
 COMPLETED: June 11, 1966 POTENTIAL: D & A

\*\*\*\*\*

0	to	248	Surface-Shale
248	to	2085	Shale
2085	to	2350	Shale - Sand - Shells
2350	to	2590	Shale & Gypsum
2590	to	2750	Shale - Pyrite - Sand
2750	to	2875	Gypsum & Shale
2875	to	2876	Redbed
2876	to	2893	Blaine Gypsum
2893	to	3064	Redbed
3064	to	3100	Anhydrite
3100	to	3260	Shale-Shells
3260	to	3580	Shale & Lime
3580	to	4420	Lime
4420			Rotary Total Depth

SET: 240' of 8 5/8" with 100 sacks.

SCHLUMBERGER ELECTRIC LOG TOPS:

Heebner	4080	-862
Lansing	4128	-910
Muncie Creek	4260	-1042
Base Kansas City	4395	-1177
Total Depth	4417	

**RECEIVED**  
STATE CORPORATION COMMISSION

JUL 26 1966


7-26-66

CONSERVATION DIVISION  
Wichita, Kansas


\*\*\*\*\*

C E R T I F I C A T I O N

I, Dan J. Kornfeld, do hereby certify that the above and foregoing is a true and correct copy of the log on the Skolout #1, C NE SE Section 35-1-35W, Rawlins County, Kansas, as reflected by the files of Empire Drilling Company.

  
 Dan J. Kornfeld

Subscribed and sworn to before me, a Notary Public, within and for Sedgwick County, Kansas, this 20th day of June, 1966.

  
 Sandra Kay Peer, Notary Public

My commission expires September 14, 1968.