

STATE OF KANSAS
 STATE CORPORATION COMMISSION
 200 Colorado Derby Bldg.
 Wichita, Kansas 67202

Form CP-4
 Rev. 12-15-80

WELL PLUGGING RECORD 15-153-20464-00-00

Give All Information Completely
 Make Required Affidavit

COUNTY Rawlins SEC. 18 TWP. 1S RGE. 36 XE/W
 Location as in quarters or footage from lines:
2310' FNL 660' FEL

Locate Well
 correctly on above
 Section Platt.

Lease Owner Berexco Inc.
 Lease Name Stroud Well No. 1
 Office Address 970 Fourth Financial Center, Wichita, KS 67202
 Character of Well (Completed as Oil, Gas or Dry Hole): Dry
 Date Well Completed 3-3-83
 Application for plugging filed 3-3-83
 Plugging commenced 3-3-83
 Plugging completed 3-3-83
 Reason for abandonment of well or producing formation Dry

Was permission obtained from the Conservation Division or it's
 Agent's before plugging was commenced? Yes

Name of Conservation Agent who supervised plugging of this well Gilbert Balthazor. Hays
 Producing formation _____ Depth to top _____ bottom T.D. 4015'

Show depth and thickness of all water, oil and gas formations.

OIL, GAS OR WATER RECORDS Casing Record

Formation	Content	From	To	Size	Put in	Pulled Out
Surface				8-5/8"	162'	None

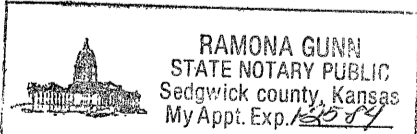
Describe in detail the manner in which the well was plugged, indicating where the mud
 fluid was placed and the method or methods used in introducing it into the hold. If cement
 or other plugs were used, state the character of same and depth placed, from _____ feet
 to _____ feet for each plug set.

- 1st plug set @ 3090' w/20 sx.
- 2nd plug set @ 2280' w/100 sx.
- 3rd plug set @ 240' w/40 sx.
- 4th plug set @ 40' w/10 sx.
- 10 sx. in the rat hole

RECEIVED
 STATE CORPORATION COMMISSION
03-25-1983
 MAR 25 1983
 CONSERVATION DIVISION
 Wichita, Kansas

(If additional description is necessary, use BACK of this sheet)
 Name of Plugging Contractor Murfin Drilling Company

STATE OF KANSAS COUNTY OF SEDGWICK, ss.
David L. Murfin (employee of owner) or (owner or operator) of the
 above-described well, being first duly sworn on oath, says: That I have knowledge of the
 facts, statements, and matters herein contained and the log of the above-described well as
 filed and that the same are true and correct. So help me God.



(Signature) [Signature]
 David L. Murfin - 617 Union Center Bldg.
 Wichita, KS (Address) 67202

SUBSCRIBED AND SWORN TO before me this 23 day of March 19 83.
Ramona Gunn
 Ramona Gunn Notary Public.

My Commission expires: 1-25-84

WELL LOG

15-153-20464-00-00

COMPANY Berexco

SEC. 18 T. 1S R. 36W
LOC. S/2 SE NE

FARM Stroud NO. 1

RIG. NO. 3

Rawlins

TOTAL DEPTH 4015'


COUNTY

COMM. 2-26-83

COMP. 3-3-83

KANSAS

CONTRACTOR Murfin Drilling Company



CASING

20	10	
15	8-5/8" csg set @ 162' w/110 sx. 60/40, 3% CC	ELEVATION
12	6	
13	5	PRODUCTION

FIGURES INDICATE BOTTOM OF FORMATIONS

Clay	25'
Shale	162'
Shale & Sand	315'
Shale	2330'
Shale & Sand	3040'
Anhydrite	3080'
Sand & Shale	3790'
Lime & Shale	4015'

RECEIVED
STATE CORPORATION COMMISSION


MAR 25 1983


CONSERVATION DIVISION
Wichita, Kansas

State of KANSAS
County of SEDGWICK } ss:

I, David L. Murfin of the Murfin Drilling Company


upon oath state that the above and foregoing is a true and correct copy of the log of the Stroud #1 well.

 RAMONA GUNN
STATE NOTARY PUBLIC
Sedgwick county, Kansas
My Appt. Exp. 1-25-84


David L. Murfin

Subscribed and sworn to before me this 23rd day of March 19 83

My Commission Expires: 1-25-84


Ramona Gunn
Melissa Larkin NOTARY PUBLIC