

Give All Information Completely
Make Required Affidavit
Mail - Deliver Report to:
Conservation Division
State Corporation Commission
1001 No. Broadway
Wichita, Kansas

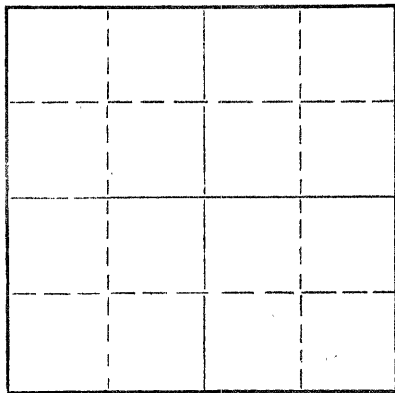
WELL PLUGGING RECORD

15-153-05267-00-00

Rawlins County. Sec. 30 Twp. 1 Rge. 32 (E) W (W)

Location as "NE/CNW/SW" or footage from lines C NE W
Lease Owner The Bovaird Supply Company
Lease Name Siminger Well No. 2
Office Address Great Bend, Kansas
Character of Well (completed as Oil, Gas or Dry Hole) _____
Date well completed _____ 19____
Application for plugging filed _____ 19____
Application for plugging approved _____ 19____
Plugging commenced 5-24-65 19____
Plugging completed 5-25-65 19____
Reason for abandonment of well or producing formation Depleted.

NORTH



Locate well correctly on above
Section Plat

If a producing well is abandoned, date of last production _____ 19____
Was permission obtained from the Conservation Division or its agents before plugging was commenced? yes.

Name of Conservation Agent who supervised plugging of this well W. L. Nichols
Producing formation _____ Depth to top _____ Bottom _____ Total Depth of Well 4270 Feet
Show depth and thickness of all water, oil and gas formations.

OIL, GAS OR WATER RECORDS


CASING RECORD

FORMATION	CONTENT	FROM	TO	SIZE	PUT IN	PULLED OUT
				8-5/8"	301'	None
				5-1/2"	4269'	1799'

Describe in detail the manner in which the well was plugged, indicating where the mud fluid was placed and the method or methods used in introducing it into the hole. If cement or other plugs were used, state the character of same and depth placed, from _____ feet to _____ feet for each plug set.

Checked hole to 4270', sanded to 4190' and dumped 5 sacks of cement @ 4190' with dump bailer. Pulled 5 1/2" casing, bailed fluid to 600', set rock bridge to 590' and ran ready mix cement to 500'. Mudded hole to 300', and filled to base of cellar with ready mix cement.

PLUGGING COMPLETE.



(If additional description is necessary, use BACK of this sheet)
Name of Plugging Contractor KNIGHT CASING PULLING COMPANY
Address CHASE, KANSAS

STATE OF KANSAS, COUNTY OF RICE, ss.
Noel J. Knight (employee of owner) or (~~owner or operator~~) of the above-described well, being first duly sworn on oath, says: That I have knowledge of the facts, statements, and matters herein contained and the log of the above-described well as filed and that the same are true and correct. So help me God.

(Signature) Paul J. Fungelt
Chase, Kansas
(Address)

SUBSCRIBED AND SWORN TO before me this 3rd day of June 1965

My commission expires May 20, 1968

Milton J. Volin
Notary Public.



WELL LOG BUREAU—KANSAS GEOLOGICAL SOCIETY
508 East Murdock, Wichita, Kansas

COPY


15-153-05267-00-00

Company- SAM G. HARRISON
Farm- Simminger No. 2

SEC. 30 T. 1 R. 32W
C NE NW
600' FNL, 720' FEL NW/4

Total Depth. 4270'
Commt. 6-5-64 Comp. 6-12-64
Shot or Treated.
Contractor. Empire Drig. Co.
Issued. 1-2-65

County Rawlins
KANSAS



CASING:

8 5/8" 301' w/200 ax cem.
5 1/2" 4269'

Elevation. 3040' G.L.

Production. Pup 2 BOPB, NW

Figures indicate Bottom of Formations.

COMPLETE DRILLERS LOG NOT AVAILABLE.

TOPS: ELEC.
Stone Corral 2834
Topeka 3825
Oread 3934
Douglas sand 3960
Lansing-Kansas City 3980
T.D. Schl 4250
T.D.. Drlr. 4270

DST # 1 - 4080'-4108' OCM 230',
Weak blow increasing to medium
blow in - 40 mins. ISI 30", FP
1 hr., FSI 46", Pres. IHM 2126#,
ISI 1232#/ IF 34#; FP 89#; FSI
1079#; FHM 2109#.

DST #2 - 4170-4210' Rec 50'
OCM; 120' MCO; Weak blow increas-
ing to good medium blow through-
out test. ISI 30"; FP 1 hr.; FSI
45"; IHMP 2160#; ISIP 1186#; IFP
23#; FFP 63#; FSIP 1053#; FHMP 2126#.

DST # 3 - 4077-4117' Rec. OCM 62';
Blow weak for 12 : & died dead throu-
ghout test. ISI 30"; F) 1 hr.; FSI
51"; SHMP 2116#; ISIP 165#; IFP 34#;
FFP 34#; FSIP 183#; FHMP 2107#

Electric log was run.

RECEIVED
STATE CORPORATION COMMISSION
JUN 7 1965
CONSERVATION DIVISION
Wichita, Kansas