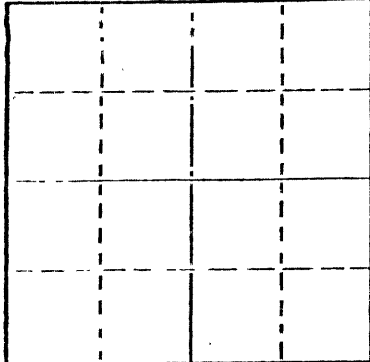


15-023-20026-00-00

Give All Information Completely  
Make Required Affidavit  
Mail or Deliver Report to  
Conservation Division  
State Corporation Commission  
245 North Water  
Wichita, KS 67202

FORM CP-4

WELL PLUGGING RECORD



Locate well correctly on above Section Plat

Cheyenne County, Sec. 11 Twp. 1S Rge. (E)38 (W)  
Location as "NE/CN\W\SW" or footage from lines C NE SW  
Lease Owner H. C. Federer  
Lease Name KETLER Well No. 1  
Office Address 3005 So. Hughes, Amarillo, Tx.  
Character of Well (completed as Oil, Gas or Dry Hole) Dry Hole  
Date well completed 10/29 19 76  
Application for plugging filed 10/29 19 76  
Application for plugging approved 10/29 19 76  
Plugging commenced 10/29 19 76  
Plugging completed 10/29 19 76  
Reason for abandonment of well or producing formation Dry Hole  
If a producing well is abandoned, date of last production 19  
Was permission obtained from the Conservation Division or its agents before plugging was commenced? Yes

Name of Conservation Agent who supervised plugging of this well Gilbert Balthezor  
Producing formation \_\_\_\_\_ Depth to top \_\_\_\_\_ Bottom \_\_\_\_\_ Total Depth of Well 4390 Feet  
Show depth and thickness of all water, oil and gas formations.

OIL, GAS OR WATER RECORDS

CASING RECORD

FORMATION	CONTENT	FROM	TO	SIZE	PUT IN	PULLED OUT
				8 5/8	208'	None

Describe in detail the manner in which the well was plugged, indicating where the mud fluid was placed and the method or methods used in introducing it into the hole. If cement or other plugs were used, state the character of same and depth placed, from \_\_\_\_\_ feet to \_\_\_\_\_ feet for each plug set.

1st plug @ 2000' w/70 sx  
2nd plug @ 200' w/20 sx  
3rd plug @ 40' w/10 sx  
5 sx in rat hole and 5 sx in mouse hole


Name of Plugging Contractor Halliburton  
Address Box 579, Gt. Bend, Ks  
NOV 6 1976  
11-16-1976

STATE OF Kansas COUNTY OF Sedgwick ss.  
Wm. S. Shropshire (employee of owner) of the above-described well, being first duly sworn on oath, says: That I have knowledge of the facts, statements, and matters herein contained and the log of the above-described well as filed and that the same are true and correct. So help me God.

(Signature) Wm. S. Shropshire  
617 Union Center, Wichita, Ks 67202  
(Address)

SUBSCRIBED AND SWORN TO before me this 15th day of November, 19 76

JOLENE S. FRISBIE, STATE NOTARY PUBLIC  
My Comm. Exp. March 13, 1979  
Jolene S. Frisbie  
Notary Public.



WELL LOG

15-023-20026-0000

COMPANY H. C. Federer

SEC. 11 T. 1S R. 38W


FARM Ketler NO. 1

LOG. C NE SW

RIG. NO. 14  
TOTAL DEPTH 4390

COUNTY Cheyenne  
KANSAS

COMM. 10/22/76 COMP. 10/29/76



CONTRACTOR Murfin Drilling

CASING

20 10  
15 8 5/8" @ 208' w/200 sx  
12 6  
13 5

ELEVATION

PRODUCTION D&A

FIGURES INDICATE BOTTOM OF FORMATIONS

- 225 - sand, shale
- 1500 - shale
- 1975 - shale, sand w/gyp lime
- 2215 - sand, lime w/shale
- 2530 - shale, lime
- 2778 - shale
- 2975 - shale, lime w/sand
- 3255 - shale, lime
- 3390 - shale
- 4140 - lime, shale
- 4390 - lime
- 4390 - RTD

11-16-76

State of Kansas  
County of Sedgwick } ss:

I, Wm. S. Shropshire of the Murfin Drilling Company

upon oath state that the above and foregoing is a true and correct copy of the log of the Ketler #1 well.

W. S. Shropshire

Subscribed, and sworn to before me this 15th day of November 19 76

JOLENE S. FRISBIE, STATE NOTARY PUBLIC  
My Commission Expires: March 13, 1979

Jolene S. Frisbie  
NOTARY PUBLIC

