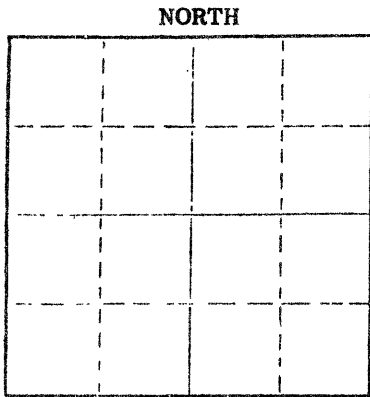


15-023-20011-00-00

STATE OF KANSAS
STATE CORPORATION COMMISSION
CONSERVATION DIVISION
P. O. BOX 17027
WICHITA, KANSAS 67217

FORM CP-4

WELL PLUGGING RECORD



Locate well correctly on above Section Plat

Cheyenne County, Sec. 32 Twp. 1S Rge. 37 (W)
Location as "NE/CNW&SW&" or footage from lines C NE SW
Lease Owner Shakespeare Oil
Lease Name BURKHALTER Well No. 1
Office Address Box 669, Salem, Ill. 62881
Character of Well (completed as Oil, Gas or Dry Hole) Dry Hole
Date well completed 12/1 19 75
Application for plugging filed 12/1 19 75
Application for plugging approved 12/1 19 75
Plugging commenced 12/1 19 75
Plugging completed 12/1 19 75
Reason for abandonment of well or producing formation Dry Hole

If a producing well is abandoned, date of last production 19
Was permission obtained from the Conservation Division or its agents before plugging was commenced? Yes

Name of Conservation Agent who supervised plugging of this well Gilbert Balthazor
Producing formation _____ Depth to top _____ Bottom _____ Total Depth of Well 4970 Feet
Show depth and thickness of all water, oil and gas formations.

OIL, GAS OR WATER RECORDS

CASING RECORD

FORMATION	CONTENT	FROM	TO	SIZE	PUT IN	PULLED OUT
				8 5/8"	231'	None

Describe in detail the manner in which the well was plugged, indicating where the mud fluid was placed and the method or methods used in introducing it into the hole. If cement or other plugs were used, state the character of same and depth placed, from _____ feet to _____ feet for each plug set.

RECEIVED
STATE CORPORATION COMMISSION
DEC 10 1975
12-10-1975
CONSERVATION DIVISION
Wichita, Kansas
1st plug @ 2400' w/70 sx
2nd plug @ 230' w/20 sx
3rd plug @ 40' w/10 sx
5 sx in rat hole & 5 sx in mouse hole

(If additional description is necessary, use BACK of this sheet)
Name of Plugging Contractor Halliburton
Address 410 Union Center, Wichita, Ks 67202

STATE OF Kansas COUNTY OF Sedgwick ss.
William S. Shropshire (employee of owner) or (owner or operator) of the above-described


well, being first duly sworn on oath, says: That I have knowledge of the facts, statements, and matters herein contained and the log of the above-described well as filed and that the same are true and correct. So help me God.

(Signature) *William S. Shropshire*
617 Union Center, Wichita, Ks 67202 (Address)

SUBSCRIBED AND SWORN TO before me this 9th day of December, 19 75

JOLENE S. FRISBIE, STATE NOTARY PUBLIC
My Comm. Exp. March 13, 1979

Jolene S. Frisbie
Notary Public.



WELL LOG

15-023-20011-00-00

COMPANY Shakespeare Oil Company

SEC. 32 T. 1S R. 37W
LOC. C NE SW

FARM BURKHALTER

NO. 1


RIG. NO. 14

TOTAL DEPTH 4970'

COUNTY Cheyenne
KANSAS

COMM. 11/15/75

COMP. 12/1/75



CONTRACTOR Murfin Drilling Company

CASING

20 10
15 8 5/8" @ 231' w/250 SX
12 6
13 5

ELEVATION

PRODUCTION D&A

FIGURES INDICATE BOTTOM OF FORMATIONS

- 246 - shale
- 610 - shale, sand
- 2240 - shale
- 2580 - shale, sand
- 2940 - shale
- 4215 - lime, shale
- 4280 - lime
- 4345 - lime, shale
- 4370 - lime
- 4950 - lime, shale
- 4970 - lime
- 4970 - TD

RECORDED
DEC 10 1975
12-10-1975
CORRELATION DIVISION
Wichita, Kansas


State of Kansas
County of Sedgwick } ss:

I, William S. Shropshire of the Murfin Drilling Company

upon oath state that the above and foregoing is a true and correct copy of the log of the Burkhalter #1 well.

William S. Shropshire

Subscribed and sworn to before me this 9th day of December 19 75



JOLENE S. FRISBIE, STATE NOTARY PUBLIC
My Commission Expires: My Comm. Exp. March 13, 1979

Jolene S. Frisbie
NOTARY PUBLIC