

TYPE OR PRINT

# NOTICE OF INTENTION TO DRILL

RULE 82-2-311


15-147-30192-00-00

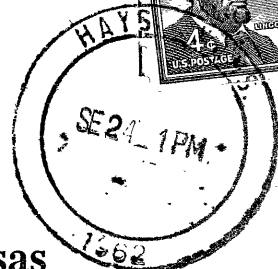

TO BE FILED WITH THE STATE CORPORATION COMMISSION PRIOR TO COMMENCEMENT OF WELL

1. Operator W E Wickizer Address Lamer Hotel Bldg. Hays, Kas.
2. Lease name William N Kent Well No. 1 County Phillips
3. Well Location SE SE Sec. 22 Township 1 Range 18 W
4. Well to be drilled 660 ft. from nearest lease line.
5. Drilling Contractor Self Address \_\_\_\_\_
6. Type of equipment: Rotary  Cable Tool  Approx. date operation to begin 9-26-1982
7. Well to be drilled for Oil  Gas  Disposal  Input  Estimated Total Depth of Well 3500 ft.
8. Depth of deepest fresh water well within one mile of location \_\_\_\_\_ ft. If none exists, write NONE NONE.
9. Ground elevation at location is approx. 2150 ft. higher or \_\_\_\_\_ ft. lower than ground elevation at water well.
10. Depth of the deepest municipal water well within three miles of location \_\_\_\_\_ ft. If none exists, write NONE None.
11. Operator states that he will set surface pipe at least 25 ft. below all Tertiary or unconsolidated deposits and, taking into consideration differences in ground elevations, that the minimum depth necessary, to the best of his knowledge and belief, to protect all fresh water zones is \_\_\_\_\_ ft. and operator agrees to set surface pipe at this location to a depth of not less than 700 ft. Alternate 1  Alternate 2 .

REMARKS: will set about 200ft 8 5/8"

Signature of Operator





**State Corporation Commission of Kansas  
Conservation Division  
500 Insurance Building  
212 North Market  
Wichita 2, Kansas**

**RECEIVED  
STATE CORPORATION COMMISSION  
9-25-1962  
SEP 25 1962  
CONSERVATION DIVISION  
Wichita, Kansas**

**(IF PREFERRED, MAIL IN ENVELOPE)**