

15-023-00014-00-00

WELL PLUGGING RECORD

Give All Information Completely  
Make Required Affidavit  
Mail or Deliver Report to:  
Conservation Division  
State Corporation Commission  
800 Bittling Building  
Wichita, Kansas

Cheyenne County. Sec. 35 Twp. 15 Rge. 40 (E) W (W)

Location as "NE/CNW $\frac{1}{4}$ SW $\frac{1}{4}$ " or footage from lines NE NE NE

Lease Owner Ohio Oil Company

Lease Name Rose Well No. 1

Office Address 1410 Thompson Building, Tulsa, Oklahoma

Character of Well (completed as Oil, Gas or Dry Hole) Dry Hole

Date well completed Dec. 17 19 51

Application for plugging filed Dec. 17 19 51

Application for plugging approved Dec. 17 19 51

Plugging commenced Dec. 17 19 51

Plugging completed Dec. 17 19 51

Reason for abandonment of well or producing formation Dry Hole

If a producing well is abandoned, date of last production 10

Was permission obtained from the Conservation Division or its agents before plugging was commenced? Yes

Name of Conservation Agent who supervised plugging of this well Eldon R. Petty

Producing formation Depth to top Bottom Total Depth of Well 5270 Feet

Show depth and thickness of all water, oil and gas formations.

OIL, GAS OR WATER RECORDS CASING RECORD

| Formation | Content | From | To   | Size   | Put In | Pulled Out |
|-----------|---------|------|------|--------|--------|------------|
|           |         | 0    | 252' | 8 5/8" | 252'   | None       |
|           |         |      |      |        |        |            |
|           |         |      |      |        |        |            |
|           |         |      |      |        |        |            |
|           |         |      |      |        |        |            |
|           |         |      |      |        |        |            |
|           |         |      |      |        |        |            |
|           |         |      |      |        |        |            |
|           |         |      |      |        |        |            |

Describe in detail the manner in which the well was plugged, indicating where the mud fluid was placed and the method or methods used in introducing it into the hole. If cement or other plugs were used, state the character of same and depth placed, from feet to feet for each plug set.

5270' - 231 $\frac{1}{2}$ ' - Heavy Rotary Mud  
 231 $\frac{1}{2}$ ' - 230' - Wooden Plug  
 230' - 184' - 15 sacks cement &  $\frac{1}{2}$  sack hulls  
 184' - 31 $\frac{1}{2}$ ' - Heavy Rotary Mud  
 31 $\frac{1}{2}$ ' - 30' - Wooden Plug  
 30' - 6' - 10 sacks cement &  $\frac{1}{2}$  sack hulls  
 6' - Cellar - Surface

DEC 26 1951

12-26-51

(If additional description is necessary, use BACK of this sheet)

Name of Plugging Contractor Peel-Hardman Oil Producers  
 Address P. O. Box 359, Hoisington, Kansas

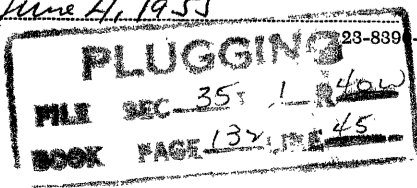
STATE OF Kansas, COUNTY OF Barton, ss.  
 Peel-Hardman Oil Producers (employee of owner) or (owner or operator) of the above-described well,

being first duly sworn on oath, says: That I have knowledge of the facts, statements, and matters herein contained and the log of the above-described well as filed and that the same are true and correct. So help me God. PEEL-HARDMAN OIL PRODUCERS

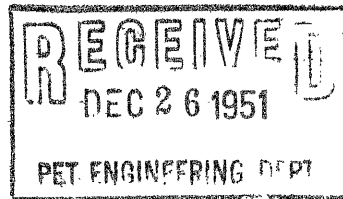
BY: *Herbert*  
 (Signature) P. O. Box 359  
 Hoisington, Kansas  
 (Address)

SUBSCRIBED AND SWORN to before me this 22nd day of December, 1951

My commission expires June 11, 1955 *Marion M. Herbers* Notary Public.



15-023-00014-00-00



DRILLER'S LOG

Company: Ohio Oil Company

Farm: Rose Well No. 1  
Total Depth: 5270'

Comm: 11-12-51 Comp: 12-17-51  
Contractor: Peel-Hardman Oil Producers  
Casing: 8 5/8" 252' cem.

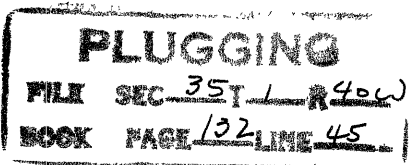
NE NE NE  
Sec. 35, Twp. 1S, Rge. 40W  
County: Cheyenne,  
Kansas

Elevation:  
Production: Dry

Figures below indicate bottom of formations

|                      |     |      |
|----------------------|-----|------|
| Sand                 | 0 - | 140  |
| Shale                |     | 1295 |
| Shale w/lime streaks |     | 1535 |
| Shale                |     | 1780 |
| Lime                 |     | 1823 |
| Sand                 |     | 1830 |
| Shale                |     | 2159 |
| Sand                 |     | 2177 |
| Sand & Shale         |     | 2415 |
| Lime & Shale         |     | 2515 |
| Shale & Shells       |     | 2575 |
| Sand & Shale         |     | 2720 |
| Shale                |     | 2845 |
| Shale & Lime         |     | 3020 |
| Shale & Anhydrite    |     | 3070 |
| Shale                |     | 3115 |
| Sand                 |     | 3130 |
| Shale                |     | 3265 |
| Shale & Shells       |     | 3295 |
| Anhydrite            |     | 3326 |
| Shale                |     | 3398 |
| Sand                 |     | 3400 |
| Sand & Shale         |     | 3450 |
| Shale & Lime         |     | 3515 |
| Sand & Shale         |     | 3610 |
| Shale                |     | 4043 |
| Lime & Shale         |     | 4305 |
| Shale                |     | 4330 |
| Shale & Lime         |     | 4345 |
| Lime                 |     | 4355 |
| Lime & Shale         |     | 4665 |
| Shale                |     | 4690 |
| Shale & Lime         |     | 4880 |
| Shale                |     | 4915 |

RECEIVED  
DEC 27 1951  
12-27-51



15-023-00014-00-00

DRILLER'S LOG

Page 2

|                            |      |
|----------------------------|------|
| Shale & Lime               | 4945 |
| Lime, Shale & Sand streaks | 4990 |
| Shale & Shells             | 5025 |
| Shale                      | 5050 |
| Lime                       | 5065 |
| Shale & Lime               | 5110 |
| Cherty Lime                | 5135 |
| Lime                       | 5170 |
| Lime & Shale               | 5220 |
| Lime                       | 5270 |
| Total Depth                | 5270 |

This is to certify that the above information is, to the best of our knowledge true and correct.

PEEL-HARDMAN OIL PRODUCERS

BY: Wm Herbert

SUBSCRIBED AND SWORN to before me this 21<sup>st</sup> day of December, 1951.

My commission expires June 4, 1955 Marion M. Herbert  
Notary Public

12-27-51