

15-023-20027-00-00


STATE OF KANSAS  
STATE CORPORATION COMMISSION

WELL PLUGGING RECORD

Give All Information Completely  
Make Required Affidavit  
Mail or Deliver Report to  
Conservation Division  
State Corporation Comm.  
245 North Water  
Wichita, KS 67202

Cheyenne County, Sec. 26 Twp. 1S Rge. 39 E/W  
Location as "NE/CNW $\frac{1}{4}$ SW $\frac{1}{4}$ " or footage from lines C SE SE

Lease Owner H. C. Federer  
Lease Name BARNHART Well No. 1  
Office Address 3005 So. Hughes, Amarillo, Tx. 71909  
Character of Well (Completed as Oil, Gas or Dry Hole) Dry Hole



Locate well correctly on above  
Section List

Date Well completed 11/17/1976  
Application for plugging filed 11/17/1976  
Application for plugging approved 11/17/1976  
Plugging commenced 11/17/1976  
Plugging completed 11/17/1976  
Reason for abandonment of well or producing formation Dry Hole

If a producing well is abandoned, date of last production 19

Was permission obtained from the Conservation Division or its agents before plugging was commenced? Yes

Name of Conservation Agent who supervised plugging of this well Gilbert Balthezor  
Producing formation \_\_\_\_\_ Depth to top \_\_\_\_\_ Bottom \_\_\_\_\_ Total Depth of Well 4425'  
Show depth and thickness of all water, oil and gas formations.

OIL, GAS OR WATER RECORDS

CASING RECORD

FORMATION	CONTENT	FROM	TO	SIZE	PUT IN	PULLED OUT
				8 5/8"	161'	None

Describe in detail the manner in which the well was plugged, indicating where the mud fluid was placed and the method or methods used in introducing it into the hold. If cement or other plugs were used, state the character of same and depth placed, from \_\_\_\_\_ feet to \_\_\_\_\_ feet for each plug set.

1st plug @ 2000' w/70 sx  
2nd plug @ 150' w/20 sx  
3rd plug @ 40' w/10 sx  
5 sx in rat hole and 5 sx in mouse hole

RECEIVED  
NOV 29 1976  
11-29-76  
CONSERVATION DIVISION  
WICHITA, KANSAS

(If additional description is necessary, use BACK of this sheet)

Name of Plugging Contractor Halliburton  
Box 579, Great Bend, Kansas


STATE OF Kansas COUNTY OF Sedgwick  
Wm. S. Shropshire (employee of owner) or (owner or operator) of the above-described

well, being first duly sworn on oath, says: That I have knowledge of the facts, statements, and matters herein contained and the log of the above-described well as filed and that the same are true and correct. So help me God.

(Signature) Wm. S. Shropshire  
617 Union Center, Wichita, Kansas 67202  
(Address)

received and sworn to before me this 19th day of November, 19 76

JOLENE S. FRISBIE, STATE NOTARY PUBLIC  
My Comm. Exp. March 13, 1979  
Jolene S. Frisbie  
Notary Public.



WELL LOG

15-023-20027-00-00

COMPANY H. C. Federer

SEC. <sup>26</sup> 28 T. 1S R. 39W  
LOC. C SE SE


FARM BARNHART NO. 1

RIG. NO. 14  
TOTAL DEPTH 4425'

COUNTY Cheyenne  
KANSAS

COMM. 10/3/76 COMP. 11/7/76

CONTRACTOR Murfin Drilling



CASING  
20 10  
15 8 5/8" @ 161' w/125 sx  
12 6  
13 5

ELEVATION  
PRODUCTION D&A

FIGURES INDICATE BOTTOM OF FORMATIONS


- 50 - top soil, sand
- 1055 - shale
- 1830 - shale w/sand & gyp lime
- 1975 - sand, gyp lime
- 2400 - shale
- 2750 - shale, sand, lime
- 2930 - shale, sand stone
- 3102 - red shale, lime
- 4330 - lime, shale
- 4425 - RTD

10-29-76  
11-29-76

State of Kansas  
County of Sedgwick } ss:

I, Wm. S. Shropshire of the Murfin Drilling Company

upon oath state that the above and foregoing is a true and correct copy of the log of the Barnhart #1 well.



Wm. S. Shropshire

Subscribed and sworn to before me this 19th day of November 19 76

JOLENE S. FRISBIE, STATE NOTARY PUBLIC  
My Commission Expires: March 13, 1979

Jolene S. Frisbie  
NOTARY PUBLIC