

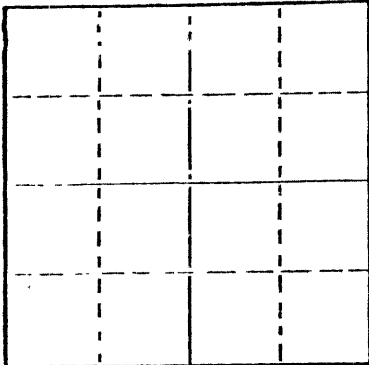
15-023-20025-00-00

STATE OF KANSAS  
STATE CORPORATION COMMISSION

Give All Information Completely  
Make Required Affidavit  
Mail or Deliver Report to  
Conservation Division  
State Corporation Commission  
245 North Water  
Wichita, KS 67202

FORM CP-4

WELL PLUGGING RECORD



Locate well correctly on above  
Section Plat

Cheyenne County. Sec. 26 Twp. 1s Rge. (E) 39 (W)  
Location as "NE/CNW/SE" or footage from lines C NE NW  
Lease Owner H. C. Federer  
Lease Name JUDY KAUFMAN Well No. 1  
Office Address 3005 So. Hughes, Amarillo, Texas 71909  
Character of Well (completed as Oil, Gas or Dry Hole) Dry Hole  
Date well completed 10/20 19 76  
Application for plugging filed 10/20 19 76  
Application for plugging approved 10/20 19 76  
Plugging commenced 10/20 19 76  
Plugging completed 10/20 19 76  
Reason for abandonment of well or producing formation Dry Hole

If a producing well is abandoned, date of last production 19  
Was permission obtained from the Conservation Division or its agents before plugging was commenced? Yes

Name of Conservation Agent who supervised plugging of this well Gilbert Balthezor  
Producing formation Depth to top Bottom Total Depth of Well 4550 Feet  
Show depth and thickness of all water, oil and gas formations.

OIL, GAS OR WATER RECORDS

CASING RECORD

FORMATION	CONTENT	FROM	TO	SIZE	PUT IN	PULLED OUT
				8 5/8"	309'	None

Describe in detail the manner in which the well was plugged, indicating where the mud fluid was placed and the method or methods used in introducing it into the hole. If cement or other plugs were used, state the character of same and depth placed, from feet to feet for each plug set.

1st plug @ 2000' w/70 sx  
2nd plug @ 300' w/20 sx  
3rd plug @ 40' w/10 sx  
5 sx in rat hole and 5 sx in mouse hole

FILED  
STATE CORPORATION COMMISSION

NOV 02 1976

Name of Plugging Contractor Halliburton (If additional description is necessary, use BACK of this sheet)  
Address Box 579, Great Bend, Ks

CONSERVATION DIVISION  
Wichita, Kansas

STATE OF Kansas COUNTY OF Sedgwick ss.  
Wm. S. Shropshire (employee of owner) ~~XXXXXX~~ of the above-described

well, being first duly sworn on oath, says: That I have knowledge of the facts, statements, and matters herein contained and the log of the above-described well as filed and that the same are true and correct. So help me God.

(Signature) Wm. S. Shropshire

617 Union Center, Wichita, Ks 67202


(Address)

SUBSCRIBED AND SWORN TO before me this 1st day of November, 19 76

JOLENE S. FRISBIE, STATE NOTARY PUBLIC  
My Comm. Exp. March 13, 1979

Jolene S. Frisbie

Notary Public.



WELL LOG

15-023-20025-00-00

COMPANY H. C. Federer

SEC. 26 T. 1S R. 39W  
LOC. C NE NW

FARM JUDY KAUFMAN NO. 1

RIG. NO. 14


TOTAL DEPTH 4550'

COUNTY Cheyenne  
KANSAS

COMM. 10/13/76

COMP. 10/20/76

CONTRACTOR Murfin Drilling



CASING

20 10  
15 8 5/8" @ 309' w/225 SX  
12 6  
13 5

ELEVATION

PRODUCTION D&A

FIGURES INDICATE BOTTOM OF FORMATIONS

- 260 - surf clay & sand
- 1095 - shale
- 1400 - shale, gyp clay lime
- 2215 - shale, sand
- 2495 - shale, sand w/gyp lime
- 2670 - shale, lime w/sand
- 2985 - shale, lime
- 3315 - shale, sand, lime
- 4365 - lime, shale
- 4480 - lime
- 4550 - lime, shale
- 4550 - RTD

RECEIVED  
STATE COMMISSIONER OF GEOLOGY  
NOV 02 1976  
11-2-76  
CONCRETION DIVISION  
Wichita, Kansas

State of Kansas  
County of Sedgwick } ss:

I, Wm. S. Shropshire of the Murfin Drilling Company

upon oath state that the above and foregoing is a true and correct copy of the log of the Judy Kaufman #1 well.

Wm. S. Shropshire

Subscribed and sworn to before me this 1st day of November 19 76

JOLENE S. FRIBBIE, STATE NOTARY PUBLIC  
My Commission Expires: March 13, 1979

Jolene S. Fribbie  
NOTARY PUBLIC

