

TYPE

NOTICE OF INTENTION TO DRILL

C-1

TO BE FILED WITH THE STATE CORPORATION COMMISSION
PRIOR TO COMMENCEMENT OF WELL

API Number 15-023-20,073
(For office use only) 00-00

1. Operator Murfin Drilling Company

Address 617 Union Center, Wichita, KS 67202

2. Contractor Murfin Drilling Company

Address 617 Union Center, Wichita, KS 67202

3. Type of Equipment: Rotary Cable Tool _____

4. Well to be Drilled for: Oil _____ Gas

Disposal _____ Input _____ Other _____

5. Depth of Deepest Fresh Water within 1 mile 175 ft.

6. Depth of Municipal Water Well within 3 miles none ft.

7. Depth to Protect all Fresh Water 200 ft.

8. Amount of Surface Casing to be set 250 ft.

9. Alternate No. 1 _____ No. 2

Starting Date June 20, 1978

County Cheyenne

Sec 36 Twp 1 S Rge 42 ^{EX} _W

Spot Location C SW NE

Nearest Lease Line 660 ft.

Lease Name HILT


Well No. 1-36

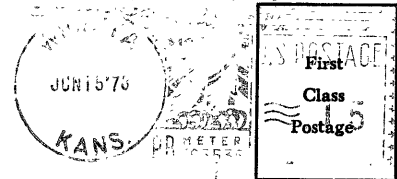
Est. Total Depth 3600 ft.

REMARKS:

OPERATOR STATES THAT HE WILL COMPLY WITH K. S. A. 55-128

Signature of Operator


Charles R. Schmaltz
Charles R. Schmaltz 



State Corporation Commission of Kansas
Conservation Division
245 North Water
Wichita, Kansas 67202

RECEIVED
STATE CORPORATION COMMISSION

JUN 16 1978
6-16-78
CONSERVATION DIVISION
Wichita, Kansas



(IF PREFERRED, MAIL IN ENVELOPE)