

RECEIVED
DEC 16 2003
KCC WICHITA

KANSAS CORPORATION COMMISSION
OIL & GAS CONSERVATION DIVISION

Form ACO-1
September 1999
Form Must Be Typed

WELL COMPLETION FORM
WELL HISTORY - DESCRIPTION OF WELL & LEASE

ORIGINAL

Operator: License # 32756
Name: Double 7 Oil & Gas
Address: 21003 Wallace Rd.
Parsons Ks. 67357
City/State/Zip:
Purchaser:

Operator Contact Person: Bruce Schulz
Phone: (620) 316-423-0951
Contractor: Name: Company Tools
License:
Wellsite Geologist:

Designate Type of Completion:
 New Well Re-Entry Workover
 Oil SWD SLOW Temp. Abd.
 Gas ENHR SIGW
 Dry Other (Core, WSW, Expl., Cathodic, etc)
If Workover/Re-entry: Old Well Info as follows:
Operator:
Well Name:
Original Comp. Date: 2-01-02 Original Total Depth:
 Deepening Re-perf. Conv. to Enhr./SWD
 Plug Back Plug Back Total Depth
 Commingled Docket No.
 Dual Completion Docket No.
 Other (SWD or Enhr.?) Docket No.
10-28-03
Spud Date or 2-04-02 Date Reached TD 10-03- Completion Date or
Recompletion Date 10-28-03 Recompletion Date


API No. 15 - 037-21560-00-00
County: Crawford
SE-SE-NW Sec. 36 Twp. 30 S. R. 21 East West
2190 feet from S N (circle one) Line of Section
2310 feet from E W (circle one) Line of Section
Footages Calculated from Nearest Outside Section Corner:
(circle one) NE SE NW SW
Lease Name: Maffei Well #: 9
Field Name: McCune West
Producing Formation: Bartlesville
Elevation: Ground: N/A Kelly Bushing:
Total Depth: 190 Plug Back Total Depth:
Amount of Surface Pipe Set and Cemented at 20 Feet
Multiple Stage Cementing Collar Used? Yes No
If yes, show depth set _____ Feet
If Alternate II completion, cement circulated from _____
feet depth to _____ w/ _____ sx cmt.

Drilling Fluid Management Plan Peakur 6-2-04
(Data must be collected from the Reserve Pit)
Chloride content _____ ppm Fluid volume _____ bbls
Dewatering method used Empty & Fill
Location of fluid disposal if hauled offsite:
Operator Name:
Lease Name: License No.:
Quarter _____ Sec. _____ Twp. _____ S. R. _____ East West
County: _____ Docket No.:

INSTRUCTIONS: An original and two copies of this form shall be filed with the Kansas Corporation Commission, 130 S. Market - Room 2078, Wichita, Kansas 67202, within 120 days of the spud date, recompletion, workover or conversion of a well. Rule 82-3-130, 82-3-106 and 82-3-107 apply. Information of side two of this form will be held confidential for a period of 12 months if requested in writing and submitted with the form (see rule 82-3-107 for confidentiality in excess of 12 months). One copy of all wireline logs and geologist well report shall be attached with this form. ALL CEMENTING TICKETS MUST BE ATTACHED. Submit CP-4 form with all plugged wells. Submit CP-111 form with all temporarily abandoned wells.

All requirements of the statutes, rules and regulations promulgated to regulate the oil and gas industry have been fully complied with and the statements herein are complete and correct to the best of my knowledge.

Signature: Kenned Maffei
Title: Owner Date: 12-11-03
Subscribed and sworn to before me this 15th day of December 2003
Notary Public: Shayna H. Patten
Date Commission Expires: 2/2/2004



KCC Office Use ONLY
 Letter of Confidentiality Attached
If Denied, Yes Date: _____
 Wireline Log Received
 Geologist Report Received
 UIC Distribution

X

Operator Name: Double 7 Oil & Gas Lease Name: Maffei Well #: 9
 Sec. 30 Twp. 30 S. R. 21 East West County: Crawford

INSTRUCTIONS: Show important tops and base of formations penetrated. Detail all cores. Report all final copies of drill stems tests giving interval tested, time tool open and closed, flowing and shut-in pressures, whether shut-in pressure reached static level, hydrostatic pressures, bottom hole temperature, fluid recovery, and flow rates if gas to surface test, along with final chart(s). Attach extra sheet if more space is needed. Attach copy of all Electric Wireline Logs surveyed. Attach final geological well site report.

<p>Drill Stem Tests Taken <input type="checkbox"/> Yes <input checked="" type="checkbox"/> No (Attach Additional Sheets)</p> <p>Samples Sent to Geological Survey <input type="checkbox"/> Yes <input checked="" type="checkbox"/> No</p> <p>Cores Taken <input type="checkbox"/> Yes <input checked="" type="checkbox"/> No</p> <p>Electric Log Run <input type="checkbox"/> Yes <input checked="" type="checkbox"/> No (Submit Copy)</p> <p>List All E. Logs Run:</p>	<p><input type="checkbox"/> Log Formation (Top), Depth and Datum <input type="checkbox"/> Sample</p> <p>Name Top Datum</p>
---	--

CASING RECORD <input type="checkbox"/> New <input checked="" type="checkbox"/> Used							
Report all strings set-conductor, surface, intermediate, production, etc.							
Purpose of String	Size Hole Drilled	Size Casing Set (In O.D.)	Weight Lbs. / Ft.	Setting Depth	Type of Cement	# Sacs Used	Type and Percent Additives
Surface Drill Well	8 1/2" / 11"	20' 6 1/4"			Portland	5	

ADDITIONAL CEMENTING / SQUEEZE RECORD				
Purpose:	Depth Top Bottom	Type of Cement	#Sacks Used	Type and Percent Additives
<input type="checkbox"/> Perforate				
<input type="checkbox"/> Protect Casing				
<input type="checkbox"/> Plug Back TD				
<input type="checkbox"/> Plug Off Zone				

Shots Per Foot	PERFORATION RECORD - Bridge Plugs Set/Type Specify Footage of Each Interval Perforated	Acid, Fracture, Shot, Cement Squeeze Record (Amount and Kind of Material Used)	
			Depth

TUBING RECORD		Size	Set At	Packer At	Liner Run <input type="checkbox"/> Yes <input type="checkbox"/> No
Date of First, Resumed Production, SWD or Enhr.		Producing Method <input type="checkbox"/> Flowing <input type="checkbox"/> Pumping <input type="checkbox"/> Gas Lift <input type="checkbox"/> Other (Explain)			
Estimated Production Per 24 Hours	Oil Bbls.	Gas Mcf	Water Bbls.	Gas-Oil Ratio	Gravity

Disposition of Gas Vented Sold Used on Lease (If vented, Sumit ACO-18.)



METHOD OF COMPLETION Open Hole Perf. Dually Comp. Commingled Other (Specify) _____

Production Interval _____

ORIGINAL

Flyer Feed & Tire

P. O. Box 216
 501 N. Galveston
 Thayer, KS 66776-0216
 (620) 839-5400



CUSTOMER'S NO. _____ DATE 10-19-03

NAME Double 7

ADDRESS _____

SOLD BY	CASH	C.O.D.	CHARGE	ON ACCT.	MDSE. RET'D.	PAID OUT
	<input checked="" type="checkbox"/>					

QUAN.	DESCRIPTION	PRICE	AMOUNT
<u>210</u>	<u>Portland</u>		<u>1195 31</u>

RECEIVED
 KANSAS CORPORATION COMMISSION
DEC 31 2004
 CONSERVATION DIVISION
 WICHITA, KS

K.E.T.

Sales Tax 87 31

TOTAL 1282 57