

TYPE OR PRINT

NOTICE OF INTENTION TO DRILL

C-1


15-147-20,150-06-00

TO BE FILED WITH THE STATE CORPORATION COMMISSION PRIOR TO COMMENCEMENT OF WELL

1. Operator PETROLEUM MANAGEMENT, INC. Address 1515 Vickers KSB&T BLDG. Wichita
2. Lease name Bach Well No. 1 County Phillips
3. Well Location SE NW NE Sec. 24 Township 2S Range 19W
4. Well to be drilled 330 ft. from nearest lease line.
5. Drilling Contractor Red Tiger Drilling Address 1720 Vickers KSB&T Bldg. Wichita
6. Type of equipment: Rotary Cable Tool Approx. date operation to begin March 23 196 72
7. Well to be drilled for Oil Gas Disposal Input Estimated Total Depth of Well 3550 ft.
8. Depth of deepest fresh water well within one mile of location _____ ft. If none exists, write NONE NONE
9. Ground elevation at location is approx. _____ ft. higher or _____ ft. lower than ground elevation at water well.
10. Depth of the deepest municipal water well within three miles of location _____ ft. If none exists, write NONE NONE
11. Operator states that he will set surface pipe at least 25 ft. below all Tertiary or unconsolidated deposits and, taking into consideration differences in ground elevations, that the minimum depth necessary, to the best of his knowledge and belief, to protect all fresh water zones is 200 ft. and operator agrees to set surface pipe at this location to a depth of not less than 200 ft. Alternate 1 Alternate 2 .



REMARKS:

Signature of Operator


Dale Silcott, Vice President



PETROLEUM
1515 Vickers - KSB & T Building
WICHITA, KANSAS 67202



State Corporation Commission of Kansas
Conservation Division
500 Insurance Building
212 North Market
Wichita, Kansas 67202

RECEIVED
STATE CORPORATION COMMISSION
MAR 24 1972
CONSERVATION DIVISION
Wichita, Kansas
3-24-72

(IF PREFERRED, MAIL IN ENVELOPE)