



H. F. WILCOX OIL & GAS COMPANY

TULSA, OKLAHOMA

January 20, 1941

15-157-00001-00-00

Kansas State Corporation Commission
Oil & Gas Conservation Division
800 Bitting Building
Wichita, Kansas


Gentlemen:

Please find enclosed herewith copy of log on our Wm. H. Hirmon No. 1 well, located in the Center of the Southeast Quarter (SE/4) of the Northwest Quarter (NW/4) of Section 30, Township 2 South, Range 1 West, Republic County, Kansas.



Should you desire any further information in regard to this well, please advise.

Yours very truly,

H. F. Wilcox Oil & Gas Company


J. M. Clover
General Field Superintendent

JMC:DAC



157-121-1941

H. F. WILCOX OIL & GAS COMPANY

WELL RECORD

15-157-0000/00-00

WELL NO. 1 ON W. H. Hirmon LEASE *** ELEVATION 1590' D.F.
 SECTION 30 TOWNSHIP 2-S RANGE 1-W Republic COUNTY, Kansas
 COMMENCED DRILLING December 21, 1940
 COMPLETED DRILLING January 12, 1941 INITIAL PRODUCTION
 CONTRACTOR Helmerich & Payne, Inc. Dry Hole

FORMATION	FROM	TO	REMARKS
Surface clay	0	20	
Shale, shells & sand streaks	20	120	Set surface casing at 42' (15-1/2" OD Casing - Cement was circulated)
Sand	120	385	
Shale, shells & sand streaks	385	640	
Shale and shells	640	810	
Shale	810	818	
Anhydrite	818	975	
Lime	975	985	
Shale and shells	985	1038	
Chert	1038	1040	
Shale	1040	1044	
Chert	1044	1048	
Streaks chert & shale	1048	1050	
Shale and shells	1050	1125	
Shale & streaks lime	1125	1300	
Broken lime & shale	1300	1375	
Shale and shells	1375	1665	
Shale and lime	1665	1809	
Lime	1809	1816	
Shale & Lime shells	1816	1880	
Lime	1880	1912	
Lime & shale stringers	1912	2007	
Shale and lime	2007	2093	
Lime and shale	2093	2107	
Lime & streaks shale	2107	2190	
Lime	2190	2249	
Lime and shale	2249	2320	
Lime & shale stringers	2320	2403	
Shale and lime	2403	2472	
Lime and chert	2472	2533	
Broken lime & shale	2533	2583	
Shale	2583	2688	
Mississippi chert	2688	2750	
Chert and lime	2750	2844	
Cherty lime	2844	2897	
Chert and lime	2897	2974	
Chert	2974	2994	
Chert and lime	2994	3056	
Lime	3056	3111	
Shale	3111	3126	
Dolomite, lime and streaks of shale	3126	3157	
Sdy. lime & streaks of shale	3157	3242	
Lime	3242	3307	
Shale	3307	3312	
Lime and thin streaks of shale	3312	3356	
Shale & Lime shells	3356	3376	
Shale	3376	3394	
Lime	3394	3434	
Lime (Hard)	3434	3459	
Lime, streaks of shale and dolomite	3459	3490	
Lime & streaks shale	3490	3517	
Sand	3517	3535	
Lime	3535	3565	
Total Depth			

1521-1941
 STATE CORP. COMM. CONSERV. DIV.
 JAN 21 1941

Plugging Record

Hole filled to 300' of top with heavy mud, bridge cemented with 20 sacks, filled with heavy mud to 10' of bottom of cellar, bridge cemented with 10 sacks cement. This mud and cement was pumped in the hole.