


STATE OF KANSAS  
STATE CORPORATION COMMISSION

15-147-00809-00-00

WELL PLUGGING RECORD

Give All Information Completely  
Make Required Affidavit  
Mail or Deliver Report to:  
Conservation Division  
State Corporation Commission  
800 Biting Building  
Wichita, Kansas

Phillips County, Sec. 18 Twp. 2 Rge. 18W (E) (W)  
Location as "NE/CNW/SW" or footage from lines NWC  
Lease Owner Bennett & Roberts Oil Operations  
Lease Name Reeee A Well No. 1  
Office Address Russell, Ks.  
Character of Well (completed as Oil, Gas or Dry Hole) Oil  
Date well completed March 1947  
Application for plugging filed 12/14 1954  
Application for plugging approved 12/15 1954  
Plugging commenced 12/28 1954  
Plugging completed 1/2 1955  
Reason for abandonment of well or producing formation Not profitable to operate.



Locate well correctly on above  
Section Plat

If a producing well is abandoned, date of last production Nov. 8 1954  
Was permission obtained from the Conservation Division or its agents before plugging was commenced? Yes

Name of Conservation Agent who supervised plugging of this well Eldon Petty  
Producing formation \_\_\_\_\_ Depth to top \_\_\_\_\_ Bottom \_\_\_\_\_ Total Depth of Well 3348 Feet  
Show depth and thickness of all water, oil and gas formations.

OIL, GAS OR WATER RECORDS

CASING RECORD

FORMATION	CONTENT	FROM	TO	SIZE	PUT IN	PULLED OUT
				8 5/8"	162'	None
				5 1/2"	3345'	1116'

Describe in detail the manner in which the well was plugged, indicating where the mud fluid was placed and the method or methods used in introducing it into the hole. If cement or other plugs were used, state the character of same and depth placed, from \_\_\_\_\_ feet to \_\_\_\_\_ feet for each plug set.

Plugged back from 3350' fo 3240' with crushed rock.  
Dumped 4 sax cement with dump bailer at 3240'.  
Top of cement 3220'. Filled hole with mud to 162'  
set rock bridge, dumped 15 sax cement, top of ce-  
ment 115'. Filled with mud to 30' set rock bridge,  
dumped 10 sax cement for cap.

(If additional description is necessary, use BACK of this sheet)

Name of Plugging Contractor J & M Casing Pulling Co. 1-14-55  
Address Great Bend, Ks.


STATE OF KANSAS, COUNTY OF RUSSELL, ss.  
Harold Wurst (employee of owner) or (owner or operator) of the above-described well, being first duly sworn on oath, says: That I have knowledge of the facts, statements, and matters herein contained and the log of the above-described well as filed and that the same are true and correct. So help me God.

(Signature) Harold Wurst  
Russell, Ks.  
(Address)

SUBSCRIBED AND SWORN TO before me this 13th day of January, 1955

Ward Lummel  
Notary Public.

My commission expires 6/17/58



15-147-00809-0000

Bennett & Roberts Oil Operations  
Reece #1

Sec. 18 Twp. 2 Rge. 18  
County: Phillips, Kansas

Total Depth: 3348'  
Comm: 2/21/47 Comp: 3/7/47

Top Lansing K.C. - 3253

Casing  
8 Jts. 8 5/8" Set at 162'  
106 Jts. 5 1/2" Set at 3345'

Cement  
130 sx  
65 sx

Formation:	Depth:
Surface Clay	20'
Shale	60
Sand	75
Sand & Rock	90
Shale & Shells	162
Shale	525
Shale & Shells	720
Sandy Shale & Lime shells	920
Sand	965
Shale & Shells	1010
Sand, Shale & Shells of pt.	1200
Sand	1250
Sand, Shale & Shells of pyrite	1300
Sand	1450
Shale & Shells	1500
Shale, Red Bed & Shells	1580
Sand	1625
Red Bed, Shale & Shells	1700
Anhydrite	1720
Red Bed, Shale & Shells	1955
Shale & Shells	2210
Shale & Lime	2250
Lime	2313
Lime, Shale & Shells of pt.	2415
Lime & Shale	3015
Lime	3350
Corrected to derrick floor	3348

STATE OF KANSAS )  
COUNTY OF RUSSELL) SS.


I hereby certify that the above information is correct to the best  
of my knowledge.

Sylvia Day

Subscribed and sworn to before me this 14th day of December, 1954.

Clara Linn  
Notary Public

My Commission Expires 6/17/58



12-15-54