

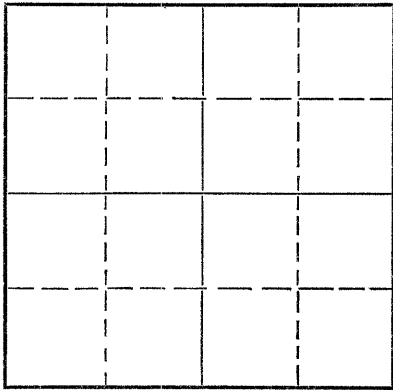
STATE OF KANSAS  
STATE CORPORATION COMMISSION

Give All Information Completely  
Make Required Affidavit  
Mail or Deliver Report to:  
Conservation Division  
State Corporation Commission  
800 Bitting Building  
Wichita, Kansas

WELL PLUGGING RECORD

15-147-00808-00-00

NORTH



Locate well correctly on above  
Section Plat

Phillips County. Sec. 8 Twp. 2 Rge. 18W (E) (W)  
Location as "NE/CNW/SW" or footage from lines NW NW NW  
Lease Owner Musgrove Petroleum Corporation  
Lease Name Robinson Well No. 1  
Office Address 518 Petroleum Building, Wichita, Kansas.  
Character of Well (completed as Oil, Gas or Dry Hole) Dry Oil  
Date well completed 19  
Application for plugging filed November 3, 1953  
Application for plugging approved November 5, 1953  
Plugging commenced November 9, 1953  
Plugging completed November 9, 1953  
Reason for abandonment of well or producing formation Dry

If a producing well is abandoned, date of last production 19  
Was permission obtained from the Conservation Division or its agents before plugging was commenced? Yes

Name of Conservation Agent who supervised plugging of this well Eldon Petty, Hays, Kansas.  
Producing formation \_\_\_\_\_ Depth to top \_\_\_\_\_ Bottom \_\_\_\_\_ Total Depth of Well 3413 Feet  
Show depth and thickness of all water, oil and gas formations.

OIL, GAS OR WATER RECORDS

CASING RECORD

FORMATION	CONTENT	FROM	TO	SIZE	PUT IN	PULLED OUT
				8-5/8"	184'	
				5-1/2"	3401'	

Describe in detail the manner in which the well was plugged, indicating where the mud fluid was placed and the method or methods used in introducing it into the hole. If cement or other plugs were used, state the character of same and depth placed, from \_\_\_\_\_ feet to \_\_\_\_\_ feet for each plug set.

Set bridging plug at 3290', 10' of sand to 3280',  
5 sacks cement from 3280 to 3240'. Mud to 184'.  
Set 10' rock bridge to 174', 15 sacks cement to 130'.  
Filled hole with mud to 35'. Set 5' rock bridge to  
30', 10 sacks cement filled to top of hole.

(If additional description is necessary, use BACK of this sheet)  
Name of Plugging Contractor Jayhawk Casing Pulling Company,  
Address Russell, Kansas.

STATE OF Kansas COUNTY OF Sedgwick  
I, GORDON L. Koelling (employee of owner) or (owner or operator) of the above-described well, being first duly sworn on oath, says: That I have knowledge of the facts, statements, and matters herein contained and the log of the above-described well as filed and that the same are true and correct. So help me God.


(Signature) *Gordon L. Koelling*  
518 Petroleum Building, Wichita, Kansas.  
(Address)

SUBSCRIBED AND SWORN TO before me this 9th day of December, 1953

My commission expires July 16, 1953

*Anna E. Ross*  
Notary Public.

24-7366-S 3-53-20M




12-11-53

WELL LOG BUREAU - KANSAS GEOLOGICAL SOCIETY  
508 East Murdock Wichita, Kansas

Company - L. B. STABLEFORD  
Farm - Robinson No. 1

SEC. 8



R. 18T

Total Depth. 3413  
Comm. 10-25-50 Comp. 11-3-50  
Shot or Treated.  
Contractor.  
Issued. 8-25-51

County. Phillips

KANSAS



Elevation. 2147

Production. 130 BO & NW


CASING:  
8 5/8" 184' com. w/125 sx  
5 1/2" 3408' com. w/150 sx

Figures Indicate Bottom of Formations.

clay, sand & shale	184
shale & sand	410
sand	530
shale & shells	725
shale & sand	1260
sand, shale & red bed	1590
shale, shells & red bed	1700
anhydrite	1724
shale & shells	1820
shale & lime shells	2060
shale & lime	3149
sand	3175
lime & shale	3413
Total Depth	

Scout Tops:  
Hebner 3264  
Lansing 3291

15-147-00808-00-00



RECEIVED  
STATE CORPORATION COMMISSION  
NOV 5 1953  
CONSERVATION DIVISION  
Wichita, Kansas

11-5-53