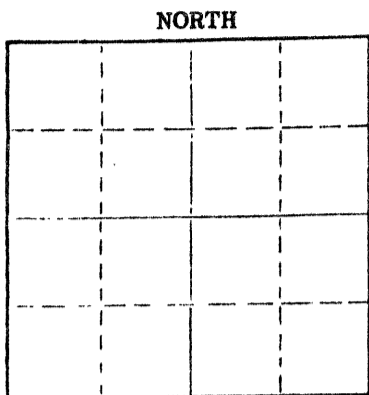


15-183-20002-0000

STATE OF KANSAS  
STATE CORPORATION COMMISSION  
CONSERVATION DIVISION  
P. O. BOX 17027  
WICHITA, KANSAS 67217

WELL PLUGGING RECORD

Smith County, Sec. 33 Twp. 2S Rge. (E) 12 (W)  
Location as "NE/CNW&SW" or footage from lines NE SE NE



Locate well correctly on above Section Plat

Lease Owner Murfin Drilling  
Lease Name McDOWELL Well No. 1  
Office Address 617 Union Center, Wichita, Ks 67202  
Character of Well (completed as Oil, Gas or Dry Hole) Strat Test  
Date well completed 1/2 19 76  
Application for plugging filed 1/2 19 76  
Application for plugging approved 1/2 19 76  
Plugging commenced 1/2 19 76  
Plugging completed 1/2 19 76  
Reason for abandonment of well or producing formation Strat Test  
Completed Stratagraphic test

If a producing well is abandoned, date of last production 19  
Was permission obtained from the Conservation Division or its agents before plugging was commenced? Yes

Name of Conservation Agent who supervised plugging of this well \_\_\_\_\_  
Producing formation \_\_\_\_\_ Depth to top \_\_\_\_\_ Bottom \_\_\_\_\_ Total Depth of Well 329 feet  
Show depth and thickness of all water, oil and gas formations:

OIL, GAS OR WATER RECORDS				CASING RECORD		
FORMATION	CONTENT	FROM	TO	SIZE	PUT IN	PULLED OUT
Ogallala	Fresh Water	71'	77'	5 1/2"	78.83'	None

Describe in detail the manner in which the well was plugged, indicating where the mud fluid was placed and the method or methods used in introducing it into the hole. If cement or other plugs were used, state the character of same and depth placed, from \_\_\_\_\_ feet to \_\_\_\_\_ feet for each plug set.

2 yds of Redi-Mix down well  
Filled hole to surface  
4-12-76


Name of Plugging Contractor Center Redi-Mix  
Address Box 381, Smith Center, Ks

STATE OF Kansas COUNTY OF Sedgwick, ss.  
Wm. S. Shropshire (owner or operator) of the above-described well, being first duly sworn on oath, says: That I have knowledge of the facts, statements, and matters herein contained and the log of the above-described well as filed and that the same are true and correct. So help me God.

(Signature) Wm. S. Shropshire  
617 Union Center, Wichita, Ks 67202  
(Address)

SUBSCRIBED AND SWORN TO before me this 9th day of April, 19 76

JOLENE S. FRISBIE, STATE NOTARY PUBLIC  
My Comm. Exp. March 13, 1979  
Jolene S. Frisbie  
Notary Public.



15-183-20007-00-00

# WELL LOG

COMPANY Murfin Drilling

SEC. 33 T. 2S R. 12W  
LOC. NE SE NE

FARM McDOWELL NO. 1

RIG. NO.

TOTAL DEPTH 329'


COUNTY Smith

COMM. 12/19/75

COMP. 1/2/76

KANSAS

CONTRACTOR Murfin Drilling



CASING

20 10

15 8

12 6

13 5 1/2" surf csg @ 78.83'

ELEVATION

PRODUCTION Strat Test


FIGURES INDICATE BOTTOM OF FORMATIONS

- 88' - siltstone
- 103' - unconsolidated sand
- 117' - silt and gravel
- 119' - siltstone & shale
- 329' - siltstone & chalky shale
- 329' - TD.

State of Kansas  
County of Sedgwick } ss:

I, Wm. S. Shropshire of the Murfin Drilling Company

upon oath state that the above and foregoing is a true and correct copy of the log of the McDOWELL #1 well.



Wm. S. Shropshire

Subscribed and sworn to before me this 9th day of April 19 76

JOLENE S. FRITZE, NOTARY PUBLIC  
My Comm. Exp. March 13, 1979

Jolene S. Fritze  
NOTARY PUBLIC