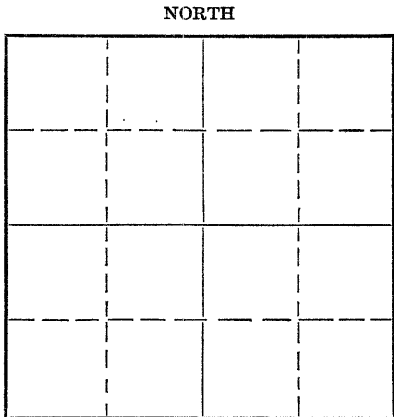


Give All Information Completely
Make Required Affidavit
Mail or Deliver Report to:
Conservation Division
State Corporation Commission
800 Bitting Building
Wichita, Kansas

13-147-00059-00-00
WELL PLUGGING RECORD



Locate well correctly on above
Section Plat

Phillips County. Sec. 24 Twp. 2 Rge. (E) 19 (W)
Location as "NE/CNW 1/4 SW 1/4" or footage from lines C/W Line NW 1/4 SW 1/4
Lease Owner Lewis Drilling Co.
Lease Name Weinman Well No. 1
Office Address 607 Union National Bank Bldg., Wichita, Kansas
Character of Well (completed as Oil, Gas or Dry Hole) _____
Date well completed 12-2-51 19
Application for plugging filed 1-6-52 19
Application for plugging approved 1-18-52 19
Plugging commenced 1-6-52 19
Plugging completed 1-13-52 19
Reason for abandonment of well or producing formation Dry Hole

If a producing well is abandoned, date of last production 19
Was permission obtained from the Conservation Division or its agents before plugging was commenced? Yes

Name of Conservation Agent who supervised plugging of this well Mr. Eldon Petty
Producing formation _____ Depth to top _____ Bottom _____ Total Depth of Well 3530 Feet
Show depth and thickness of all water, oil and gas formations.


OIL, GAS OR WATER RECORDS

CASING RECORD

Formation	Content	From	To	Size	Put In	Pulled Out
				8 5/8"	185'	None
				5 1/2"	3533'	1588'

Describe in detail the manner in which the well was plugged, indicating where the mud fluid was placed and the method or methods used in introducing it into the hole. If cement or other plugs were used, state the character of same and depth placed, from _____ feet to _____ feet for each plug set.

Sanded hole to 3300' & ran 4 Sx of Cement.
Bailed hole to 185' & Mudded hole to 185'.
Set rock bridge from 185' to 175' & ran
15 Sx Cement. Mudded hole to 10' set 10'
10' rock bridge & ran 10 Sx of cement on
top



(If additional description is necessary, use BACK of this sheet)
Name of Plugging Contractor West Supply Co. 1-25-52
Address Chase, Kansas

STATE OF KANSAS, COUNTY OF SEDGWICK, ss.
L. L. Bailey (employee of owner) or (owner or operator) of the above-described well,
being first duly sworn on oath, says: That I have knowledge of the facts, statements, and matters herein contained and the log of the above-described well as filed and that the same are true and correct. So help me God.

(Signature) L. L. Bailey
607 Union National Bank Bldg., Wichita, Kansas
(Address)

SUBSCRIBED AND SWORN to before me this 22 day of January, 19 52.
Arthur P. Derrington
Notary Public.

My commission expires August 20, 1952
PLUGGING 22-6300-s 6-51-20M
FILE SEC 24 T V R 19
BOOK PAGE 138 LINE 27

WELL LOG

15-147-00659-00-00

COMPANY Lewis Drilling Company, et al

SEC. 24 T. 2S R. 19W

FARM Weinman

NO. #1

LOC.

C/W Line NW 1/4 SW 1/4

TOTAL DEPTH 3530'

COMM. 11-22-51


COMP. 12-1-51

COUNTY Phillips KANSAS

SHOT OR TREATED

CONTRACTOR Lewis Drilling Company

ISSUED



CASING

20	10		
15	XX	8 5/8"	185'
12	6		
13	5		

ELEVATION 2194 HB

PRODUCTION

FIGURES INDICATE BOTTOM OF FORMATIONS

- 0 - 90 Clay
- 90 - 150 Sand
- 150 - 300 Blue Shale
- 300 - 485 Shale & Shells
- 485 - 990 Shale
- 990 - 1135 Shale & B. Lime Shell
- 1135 - 1525 Sand & Shale
- 1525 - 1700 Shale
- 1700 - 1730 Anhydrite
- 1730 - 1995 Shale & Shells
- 1995 - 2195 Shale & Shells, Red Bed
- 2195 - 2225 Sand
- 2225 - 2235 Shale, Lime & Shells
- 2235 - 2380 Shale & Lime Stks
- 2380 - 2605 Broken Lime
- 2605 - 2860 Lime & Shale
- 2860 - 2975 Shale
- 2975 - 3320 Lime & Shale
- 3320 - 3385 Lime
- 3385 - 3408 Shale, Clay, Lime
- 3408 - 3495 Lime
- 3495 - 3530 Shale & Lime
- 3530 - TD

GEOLOGICAL TOPS

Heebner 3286'
 Lansing-Kansas City
 (Toronto) 3311'

JAN 25 1952
 CORRELATION DIVISION
 Wichita, Kansas
 1-25-52

PLUGGING
 FILE SEC 24 T 2 R 19 W
 BOOK PAGE 138 LINE 27

State of KANSAS

County of SEDGWICK

SS:

I, L. L. Bailey of the Lewis Drilling Company

upon oath state that the above and foregoing is a true and correct copy of the log of the Weinman #1 well.

Subscribed and sworn to before me this 6th day of December 1951.

My Commission Expires: August 20, 1952.

L. L. Bailey

 JAN 25 1952
 CORRELATION DIVISION
 WICHITA, KANSAS
Arthur R. Derrington

 NOTARY PUBLIC