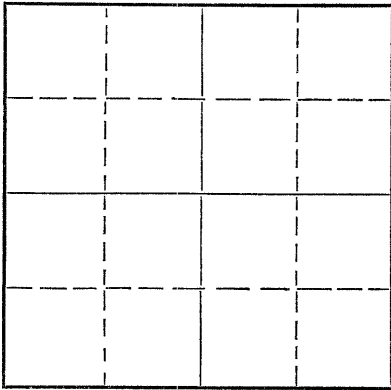


STATE OF KANSAS  
STATE CORPORATION COMMISSION

15-147-19071-00-01  
WELL PLUGGING RECORD

Give All Information Completely  
Make Required Affidavit  
Mail or Deliver Report to:  
Conservation Division  
State Corporation Commission  
800 Bitting Building  
Wichita, Kansas

NORTH



Locate well correctly on above  
Section Plat

Phillips County. Sec. 24 Twp. 2 Rge. (E) 19 (W)  
Location as "NE/CNW $\frac{1}{4}$ SW $\frac{1}{4}$ " or footage from lines SE $\frac{1}{4}$  SW $\frac{1}{4}$  SW $\frac{1}{4}$   
Lease Owner Lewis Drilling Co.  
Lease Name Kaiser "A" Well No. A1  
Office Address 607 Union National Bank Bldg., Wichita, Kansas  
Character of Well (completed as Oil, Gas or Dry Hole) Dry Hole  
Date well completed 12-7-51 19  
Application for plugging filed 12-7-51 19  
Application for plugging approved 12-12-51 19  
Plugging commenced 12-7-51 19  
Plugging completed 12-7-51 19  
Reason for abandonment of well or producing formation

If a producing well is abandoned, date of last production 19  
Was permission obtained from the Conservation Division or its agents before plugging was commenced? Yes

Name of Conservation Agent who supervised plugging of this well Mr. Eldon Petty  
Producing formation Depth to top Bottom Total Depth of Well 3560 Feet  
Show depth and thickness of all water, oil and gas formations.


OIL, GAS OR WATER RECORDS

CASING RECORD

Formation	Content	From	To	Size	Put In	Pulled Out
				8 5/8	160	None

Describe in detail the manner in which the well was plugged, indicating where the mud fluid was placed and the method or methods used in introducing it into the hole. If cement or other plugs were used, state the character of same and depth placed, from feet to feet for each plug set.

15 Sx Cement @ 160'  
10 Sx Cement on Top



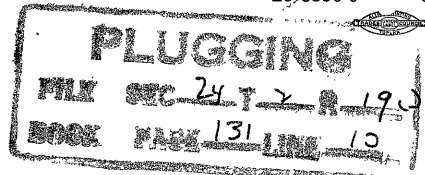
(If additional description is necessary, use BACK of this sheet)  
Name of Plugging Contractor Lewis Drilling Co.  
Address 607 Union National Bank Bldg., Wichita, Kansas 12-31-51

STATE OF KANSAS, COUNTY OF SEDGWICK, ss.  
L. I. Bailey (employee of owner) or (owner or operator) of the above-described well,  
being first duly sworn on oath, says: That I have knowledge of the facts, statements, and matters herein contained and the log of the above-described well as filed and that the same are true and correct. So help me God.

(Signature) L. I. Bailey  
607 Union National Bank Bldg., Wichita, Kansas  
(Address)

SUBSCRIBED AND SWORN to before me this 28 day of December 19 51  
Arthur P. Derrington  
Notary Public.

My commission expires August 20, 1952 23-8390-s 6-51-20M



WELL LOG

19-147-19071-00-~~00~~<sup>01</sup>

COMPANY Lewis Drilling Co., et al

SEC. 24 T. 2 R. 19W

FARM Kaiser "A"

NO. A1

LOC.

SE<sup>1</sup>/<sub>4</sub> SW<sup>1</sup>/<sub>4</sub> SW<sup>1</sup>/<sub>4</sub>

TOTAL DEPTH 3560'

COMM. 12-2-51


COMP. 12-7-51

COUNTY Phillips  
KANSAS

SHOT OR TREATED

CONTRACTOR Lewis Drilling Co.

ISSUED



CASING

20	10	
15	X 8 5/8"	160'
12	6	
13	5	

ELEVATION 2211 RB

PRODUCTION

FIGURES INDICATE BOTTOM OF FORMATIONS

0	=	3374	Reconditioning old hole
3374	=	3410	Shale & Lime
3410	=	3505	Lime
3505	=	3560	Shale & Lime
3560	=	TD	

REC'D  
STATE COURT  
DEC 31 1951  
CONCRETE DIVISION  
Wichita, Kansas  
12-31-51

State of KANSAS  
County of SEDGWICK

ss:

I, L. L. Bailey of the Lewis Drilling Company

upon oath state that the above and foregoing is a true and correct copy of the log of the Kaiser #A1 well.

PLUGGING  
FILE SEC 24 T 2 R 19W  
PAGE 131 LINE 10

*L. L. Bailey*

Subscribed and sworn to before me this 28 day of December 19 51

My Commission Expires: August 20, 1952

*Arthur R. Derrington*  
NOTARY PUBLIC