

15-147-00835-00-01

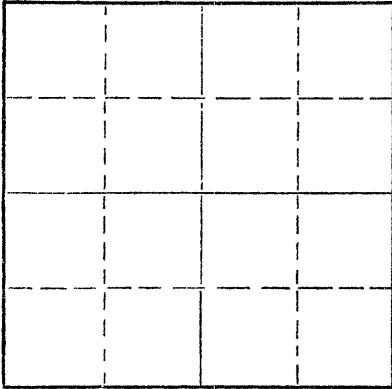
STATE OF KANSAS  
STATE CORPORATION COMMISSION

Form CP-4

Give All Information Completely  
Make Required Affidavit  
Mail or Deliver Report to:  
Conservation Division  
State Corporation Commission  
212 No. Market  
Wichita, Kansas 67202

WELL PLUGGING RECORD

Phillips County, Sec. 13 Twp. 2 Rge. 19 (E) (W) x  
Location as "NE/CNWxSWx" or footage from lines NW NE SE  
Lease Owner Thos. H. Allan  
Lease Name Culbertson Well No. #1  
Office Address 925 Union Center Wichita, Kansas 67202  
Character of Well (completed as Oil, Gas or Dry Hole)  
Date well completed 19  
Application for plugging filed 19  
Application for plugging approved 19  
Plugging commenced 8-18-71 19  
Plugging completed 8-19-71 19  
Reason for abandonment of well or producing formation



Locate well correctly on above  
Section Plat

If a producing well is abandoned, date of last production 19  
Was permission obtained from the Conservation Division or its agents before plugging was com-  
menced?

Name of Conservation Agent who supervised plugging of this well Leo Massey  
Producing formation Depth to top Bottom Total Depth of Well 3392' Feet  
Show depth and thickness of all water, oil and gas formations.

OIL, GAS OR WATER RECORDS

CASING RECORD

FORMATION	CONTENT	FROM	TO	SIZE	PUT IN	PULLED OUT
				5 1/2"	3382'	Plug only
				8 5/8"	174'	

Describe in detail the manner in which the well was plugged, indicating where the mud fluid was placed and the method or methods used in introducing it into the hole. If cement or other plugs were used, state the character of same and depth placed, from feet to feet for each plug set.

Squeezed 5 1/2" casing with 5 sacks hulls - 30 sacks cement and 30 sacks gel.  
Released plug and displaced with 70 sacks cement. Between 8 5/8" and 5 1/2" casing.  
Squeezed with 100 sacks cement.


RECEIVED  
STATE CORPORATION COMMISSION  
AUG 24 1971  
CONSERVATION DIVISION  
Wichita, Kansas

8-24-71

(If additional description is necessary, use BACK of this sheet)  
Name of Plugging Contractor Southwest Casing Pulling Co.  
Address Box 364 Great Bend, Kansas

STATE OF Kansas, COUNTY OF Barton, ss.  
Southwest Casing Pulling Co. (employee of owner) or (owner or operator) of the above-described well, being first duly sworn on oath, says: That I have knowledge of the facts, statements, and matters herein contained and the log of the above-described well as filed and that the same are true and correct. So help me God.

(Signature) W. C. Spencer  
Box 364 Great Bend, Kansas  
(Address)



SUBSCRIBED AND SWORN to before me this 23 day of August, 1971  
Sidney D. Miller  
Notary Public.

My commission expires October 1972

15-147-00835-00-01

WELL LOG BUREAU KANSAS GEOLOGICAL SOCIETY  
412 Union National Bldg. Wichita, Kansas


Company S. & R. DRILLING, CO.  
Farm Culbertson No. 1

sec. 18 T. 2 R. 2  
NW NE SE

Total Depth 3392'  
Comm. 10-27-47 Comp. 11-7-47  
Sect. or Traced.  
Contractor.  
Date 1-24-48

County Phillips

KANSAS



Elevation 2177

Production Est. 70 bbl.

Figures indicate Bottom of Formations.

surface clay & shale	30
shale	48
sand & shale	100
sandy shale	130
shale & shells	230
sand	245
shale & shells	1095
sand	1110
shale shells & r dbed	1250
shale & shells	1315
sand	1450
shale & shells	1475
shale & shells, redbed	1490
red bed	1900
shale & shells	2215
shale & lime	3315
lime	3392

Total Depth

<u>FOIS:</u>	
Reebner Shale	3266
Lansing Kansas City	3290

- 11/1/60 Lease purchased by Thos. H. Allen
- 11/8/60 Treated 400 gal. acid in perf. 3371-3379
- Treated 400 gal. acid in perf. 3351-3360
- Perforated 23 holes 3336-3340
- Perforated 25 holes 3303-3307
- Perforated 25 holes 3284-3388
- Treated 1000 gal. acid in 3303-07 & 3284-88 zones
- To protect Dakota Water - perforated 3 holes @ 1690 - Halliburton
- squeezed cementing material of 160 sacks of Howco Jell in
- 80 bbl. of crude plus 50 sacks cement
- Set Larkin Packer in 2" tubing @ 3323
- Water down casing to zones above 3323
- Water down tubing to zones below 3323

RECEIVED  
STATE CORPORATION COMMISSION  
AUG 9 1971  
CONSERVATION DIVISION  
Wichita, Kansas

8-9-71