


STATE OF KANSAS
STATE CORPORATION COMMISSION

WELL PLUGGING RECORD

Give All Information Completely
Make Required Affidavit
Mail or Deliver Report to
Conservation Division
State Corporation Comm.
245 North Water
Wichita, KS 67202

Norton County. Sec. 26 Twp. 2S Rge. 23W E/W
Location as "NE/CNW $\frac{1}{4}$ SW $\frac{1}{4}$ " or footage from lines
330' FNL & 1650' FWL
Lease Owner TXO Production, Inc.
Lease Name Mechsner Well No. 1
Office Address 200 W. Douglas, Suite 300, Wichita, KS 67202
Character of Well (Completed as Oil, Gas or Dry Hole)
Dry Hole
Date Well completed 1-10-82 19
Application for plugging filed 1-10-82 19
Application for plugging approved 1-10-82 19
Plugging commenced 1-10-82 19
Plugging completed 1-10-82 19
Reason for abandonment of well or producing formation
Dry Hole



Locate well correctly on above
Section Flat

If a producing well is abandoned, date of last production 19.

Was permission obtained from the Conservation Division or its agents before plugging was commenced? yes

Name of Conservation Agent who supervised plugging of this well Gilbert Balthazor
Producing formation _____ Depth to top _____ Bottom _____ Total Depth of Well 3712'
Show depth and thickness of all water, oil and gas formations.

OIL, GAS OR WATER RECORDS

CASING RECORD

FORMATION	CONTENT	FROM	TO	SIZE	PUT IN	PULLED OUT
surface				8-5/8	280	none

Describe in detail the manner in which the well was plugged, indicating where the mud fluid was placed and the method or methods used in introducing it into the hold. If cement or other plugs were used, state the character of same and depth placed, from _____ feet to _____ feet for each plug set.

- 1st plug @ 1114' w/70 sx
- 2nd plug @ 279 w/40 sx
- 3rd plug @ 40' w/10 sx
- 10 sx in rat hole

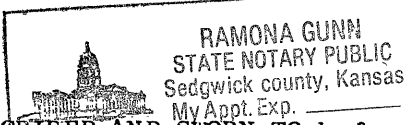
RECEIVED
STATE CORPORATION COMMISSION

JAN 21 1982

CONSERVATION DIVISION
Wichita, Kansas

(If additional description is necessary, use BACK of this sheet)
Name of Plugging Contractor Murfin Drilling Co.

STATE OF Kansas COUNTY OF Sedgwick
David L. Murfin, Drlg. Mgr. (employee of owner) or (owner or operator)
of the above-described well, being first duly sworn on oath, says: That I have knowledge of the facts, statements, and matters herein contained and the log of the above-described well as filed and that the same are true and correct. So help me God.



(Signature) David L. Murfin
David L. Murfin, 617 Union Center Bldg.
(Address) Wichita, KS 67202

SUBSCRIBED AND SWORN TO before me this 19th day of January, 1982

My commission expires Jan. 25, 1984

Ramona Gunn Notary Public.

15-137-20251-00-00

WELL LOG

COMPANY TXO Production

SEC. 26 T. 2S R. 23W
LOC. 330' FNL 1650' FWL

FARM Mechsner NO. 1

RIG. NO. 2


TOTAL DEPTH 3712

COUNTY Norton
KANSAS

COMM. 1-2-82

COMP. 1-10-82

CONTRACTOR Murfin Drilling Co.



CASING

20	10	
15	8-5/8" @ 280 w/250 sx Class A, 2% gel, 3% CC	ELEVATION
12	6	
13	5	PRODUCTION

FIGURES INDICATE BOTTOM OF FORMATIONS

Sand & Clay	145
Shale	1940
Anhydrite	1969
Shale & Shells	2485
Shale	3010
Shale & Lime	3682
Sand	3692
Shale RTD	3712

RECEIVED
STATE CORPORATION COMMISSION
JAN 21 1982
CONSERVATION DIVISION
Wichita, Kansas
1-21-82

State of Kansas }
County of Sedgwick } ss:

I, David L. Murfin, Drlg. Mgr. of the Murfin Drilling Company

upon oath state that the above and foregoing is a true and correct copy of the log of the Mechsner #1 well.

RAMONA GUNN
STATE NOTARY PUBLIC
Sedgwick County, Kansas
My Appt. Exp. 19th

Subscribed and sworn to before me this 19 day of January 19 82

David L. Murfin
David L. Murfin

My Commission Expires: Jan. 25, 1984

Ramona Gunn
Ramona Gunn NOTARY PUBLIC