

STATE OF KANSAS
STATE CORPORATION COMMISSION

WELL PLUGGING RECORD

Give All Information Completely
Make Required Affidavit
Mail or Deliver Report to
Conservation Division
State Corporation Comm.
245 North Water
Wichita, KS 67202

Norton County, Sec. 29 Twp. 2S Rge. 23W E/W
Location as "NE/CNW $\frac{1}{4}$ SW $\frac{1}{4}$ " or footage from lines
C NE/4 NW/4


Lease Owner Hummon Corporation
Lease Name Sterrett Well No. 1
Office Address 400 One Main Place, Wichita, Kansas 67202
Character of Well (Completed as Oil, Gas or Dry Hole)

D & A
Date Well completed April 29, 1980
Application for plugging filed April 29, 1980
Application for plugging approved April 29, 1980
Plugging commenced April 30, 1980
Plugging completed April 30, 1980
Reason for abandonment of well or producing formation

D & A
If a producing well is abandoned, date of last production 19

Was permission obtained from the Conservation Division or its agents before plugging was commenced? Yes

Name of Conservation Agent who supervised plugging of this well Gil Balthazor
Producing formation _____ Depth to top _____ Bottom _____ Total Depth of Well 3,690'
Show depth and thickness of all water, oil and gas formations.



Locate well correctly on above Section Flat

OIL, GAS OR WATER RECORDS

CASING RECORD

| FORMATION | CONTENT | FROM | TO | SIZE | PUT IN | PULLED OUT |
|-----------|---------|------|----|--------|--------|------------|
| | | | | 8 5/8" | 255' | -0- |
| | | | | | | |
| | | | | | | |

Describe in detail the manner in which the well was plugged, indicating where the mud fluid was placed and the method or methods used in introducing it into the hold. If cement or other plugs were used, state the character of same and depth placed, from _____ feet to _____ feet for each plug set.

Hole plugged @ 950' w/60 sx cement
@ 260' w/30 sx cement
@ 40' w/10 sx cement
5 sx cement in rathole

(If additional description is necessary, use BACK of this sheet)

Name of Plugging Contractor Red Tiger Drilling Company
1720 KSB&T Building, Wichita, Kansas 67202

STATE OF Kansas COUNTY OF Sedgwick, ss. contractor
Gloria Fawcett (employee of ~~owner~~)

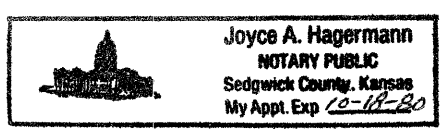
of the above-described well, being first duly sworn on oath, says: That I have knowledge of the facts, statements, and matters herein contained and the log of the above-described well as filed and that the same are true and correct. So help me God.

(Signature) Gloria Fawcett
1720 KSB&T Building, Wichita, Kansas 67202
(Address)

SUBSCRIBED AND SWORN TO before me this 2nd day of May, 1980.

My commission expires _____

Joyce A. Hagermann
Notary Public.
STATE CORPORATION COMMISSION



RECEIVED
MAY - 6 1980
5-6-80
CONSERVATION DIVISION
Wichita, Kansas

DRILLERS LOG

No. 1 Sterrett

CASING RECORD:

COMPANY: Hummon Corporation

DESCRIPTION:

8 5/8" @ 263'
w/175 sx cement

CONTRACTOR: Red Tiger Drilling Company

C NE/4 NW/4
Sec. 29-T2S-R23W
Norton County, Kansas

COMMENCED: April 23, 1980

D & A

COMPLETED: April 30, 1980

TOTAL DEPTH: 3,690'

ELEVATION: 2,373' KB

| <u>FORMATION</u> | <u>FROM</u> | <u>TO</u> | <u>REMARKS</u> |
|-------------------------------|-------------|-----------|----------------|
| Surface Clay & Sand | 0 | 270 | |
| Sand & Shale | 270 | 1270 | |
| Sand | 1270 | 1340 | |
| Shale | 1340 | 1570 | |
| Sand | 1570 | 1660 | |
| Shale & Red Bed | 1660 | 1938 | |
| Anhydrite | 1938 | 1965 | |
| Shale & Red Bed | 1965 | 2218 | |
| Shale, Red Bed & Lime Streaks | 2218 | 2562 | |
| Shale & Lime | 2562 | 2785 | |
| Lime | 2785 | 3178 | |
| Lime & Shale | 3178 | 3328 | |
| Lime | 3328 | 3640 | |
| Granite Wash | 3640 | 3690 | |
| RTD | | 3690 | |

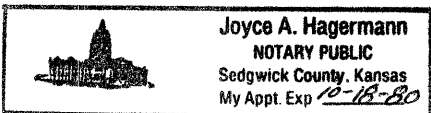
I certify that this is a true and correct copy of the above log to the best of my knowledge.

RED TIGER DRILLING COMPANY

Gloria Fawcett
Gloria Fawcett

Subscribed and sworn to before me this 2nd day of May, 1980.

Joyce A. Hagermann
Notary Public



RECEIVED
STATE COMMISSION
MAY - 3 1980
5-6-80
STATE OF KANSAS