


STATE OF KANSAS
STATE CORPORATION COMMISSION

15-137-00223-00-00

WELL PLUGGING RECORD

Give All Information Completely
Make Required Affidavit
Mail or Deliver Report to:
Conservation Division
State Corporation Commission
211 No. Broadway
Wichita, Kansas

NORTH



Locate well correctly on above.
Section Plat

Norton County. Sec. 19 Twp. 2 Rge. 23 (E) (W) **x**
Location as "NE/CNW/SW" or footage from lines NE NE NE
Lease Owner Empire Drilling Company
Lease Name McMullen Well No. 1
Office Address 650 Fourth National Bank Building, Wichita, Kansas
Character of Well (completed as Oil, Gas or Dry Hole) Dry Hole
Date well completed October 15, 1959 19
Application for plugging filed October 15, 1959 19
Application for plugging approved October 15, 1959 19
Plugging commenced October 15, 1959 19
Plugging completed October 15, 1959 19
Reason for abandonment of well or producing formation Dry Hole

If a producing well is abandoned, date of last production _____ 19____
Was permission obtained from the Conservation Division or its agents before plugging was commenced? Yes

Name of Conservation Agent who supervised plugging of this well A. D. Fabricius
Producing formation _____ Depth to top _____ Bottom _____ Total Depth of Well 3735 Feet
Show depth and thickness of all water, oil and gas formations.

OIL, GAS OR WATER RECORDS

CASING RECORD

FORMATION	CONTENT	FROM	TO	SIZE	PUT IN	PULLED OUT
	Surface	0	193	8 5/8"	177'	

Describe in detail the manner in which the well was plugged, indicating where the mud fluid was placed and the method or methods used in introducing it into the hole. If cement or other plugs were used, state the character of same and depth placed, from _____ feet to _____ feet for each plug set.

Plug set at 500' w/20 sx cement
Plug set at 170' w/20 sx cement
Plug set at 40' w/10 sx cement

RECEIVED
STATE CORPORATION COMMISSION
OCT 26 1959
CONSERVATION DIVISION
Wichita, Kansas

10-26-59

(If additional description is necessary, use BACK of this sheet)

Name of Plugging Contractor Empire Drilling Company
Address 650 Fourth National Bank Building, Wichita, Kansas

STATE OF KANSAS, COUNTY OF SEDGWICK, ss.
Dan J. Kornfeld (owner or operator) of the above-described well, being first duly sworn on oath, says: That I have knowledge of the facts, statements, and matters herein contained and the log of the above-described well as filed and that the same are true and correct. So help me God.

(Signature) [Signature]
650-4th National Bank Bldg., Wichita, Kansas
(Address)

SUBSCRIBED AND SWORN TO before me this 23rd day of October, 19 59

My commission expires June 1, 1963.

Joan Gentry
Joan Gentry Notary Public.



18-137-00223-00-00

RECEIVED
STATE CORPORATION COMMISSION

OCT 26 1959

CONSERVATION DIVISION
Wichita, Kansas

10-26-59

L O G

COMPANY: Empire Drilling Company
 CONTRACTOR: Empire Drilling Company
 FARM: McMullen # 1
 LOCATION: NE NE NE of Section 19-2-23W, Norton County, Kansas
 COMMENCED: October 8, 1959
 COMPLETED: October 15, 1959
 ELEVATION: 2412 KB
 POTENTIAL: D & A

0	to	193	Surface
193	to	1980	Shale-Shells
1980	to	2009	Anhydrite
2009	to	2855	Shale-Shells
2855	to	2940	Lime-Shale
2940	to	3150	Shale-Lime
3150	to	3485	Lime-Shale
3485	to	3640	Lime
3640	to	3692	Shale-Lime
3692	to	3694	Arbuckle
3694	to	3735	Arbuckle-Shale
3735			Rotary Total Depth


SET: 177" 8 5/8" casing with 100 sacks cement.

ELECTRIC LOG TOPS:


Heebner	3397	- 985
Toronto	3431	-1019
Lansing-Kansas City	3447	-1035
Base Kansas City	3634	-1222
Arbuckle	3685	-1273
Granite Wash	3723	-1311
Schlumberger Total Depth	3731	

CERTIFICATION

I, Dan J. Kornfeld, do hereby certify that the above and foregoing is a true and correct copy of the log on the McMullen # 1, NE NE NE of Section 19-2-23W, Norton County, Kansas, as reflected by the files of Empire Drilling Company.


 Dan J. Kornfeld

SUBSCRIBED AND SWORN to before me, a Notary Public within and for Sedgwick County, Kansas, this 23rd day of October, 1959.


 Joan Gentry

My Commission expires June 1, 1963.