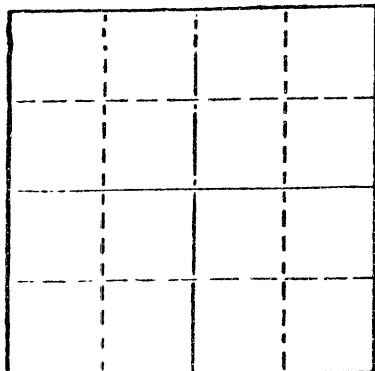


15-137-20121-00-00

STATE OF KANSAS  
STATE CORPORATION COMMISSION

WELL PLUGGING RECORD

Give All Information Completely  
Make Required Affidavit  
Mail or Deliver Report to  
Conservation Division  
State Corporation Comm.  
245 North Water  
Wichita, KS 67202



Locate well correctly on above  
Section Plat

Norton County, Sec. 23 Twp. 2S Rge. 23W /E/W  
Location as "NE/CNW 1/4 SW 1/4" or footage from lines  
C SE/4 NW/4

Lease Owner Gear Petroleum Company  
Lease Name Fisher Well No. 1  
Office Address 1325 Vickers/KSB&T Bldg., Wichita, Ks. 67202  
Character of Well (Completed as Oil, Gas or Dry Hole) D & A

Date Well completed September 15, 1977  
Application for plugging filed September 15, 1977  
Application for plugging approved September 15, 1977  
Plugging commenced September 15, 1977  
Plugging completed September 15, 1977  
Reason for abandonment of well or producing formation D & A

If a producing well is abandoned, date of last production 19

Was permission obtained from the Conservation Division or its agents before plugging was commenced? Yes

Name of Conservation Agent who supervised plugging of this well Gilbert Balthazor  
Producing formation \_\_\_\_\_ Depth to top \_\_\_\_\_ Bottom \_\_\_\_\_ Total Depth of Well 3,665'  
Show depth and thickness of all water, oil and gas formations.

OIL, GAS OR WATER RECORDS

CASING RECORD

FORMATION	CONTENT	FROM	TO	SIZE	PUT IN	PULLED OUT
				8 5/8"	210'	-0-

Describe in detail the manner in which the well was plugged, indicating where the mud fluid was placed and the method or methods used in introducing it into the hold. If cement or other plugs were used, state the character of same and depth placed, from \_\_\_\_\_ feet to \_\_\_\_\_ feet for each plug set.

Plugged hole @ 1,000' w/70 sx cement  
200' w/20 sx cement  
40' w/10 sx cement

SEP 24 1977

9-21-77

CONSERVATION DIVISION  
WICHITA, KANSAS

(If additional description is necessary, use BACK of this sheet)

Name of Plugging Contractor Red Tiger Drilling Company  
1720 KSB&T Building, Wichita, Kansas 67202

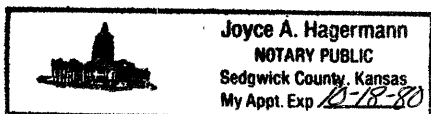
STATE OF Kansas COUNTY OF Sedgwick, ss. contractor  
Gloria Fawcett (employee of ~~XXXXXX~~)  
of the above-described well, being first duly sworn on oath, says: That I have knowledge of the facts, statements, and matters herein contained and the log of the above-described well as filed and that the same are true and correct. So help me God.

(Signature) Gloria Fawcett  
1720 KSB&T Building, Wichita, Kansas 67202  
(Address)

SUBSCRIBED AND SWORN TO before me this 19th day of September, 1977.

My commission expires \_\_\_\_\_

Joyce A. Hagermann  
Notary Public.



15-137-20121-00-00

DRILLERS LOG

No. 1 Fisher

CASING RECORD:

8 5/8" @ 218'  
w/150 sx cement

COMPANY: Gear Petroleum Company

CONTRACTOR: Red Tiger Drilling Company

COMMENCED: September 7, 1977

COMPLETED: September 15, 1977

DESCRIPTION:

C SE/4 NW/4  
Sec. 23-T2S-R23W  
Norton County, Kansas

TOTAL DEPTH: 3,665'

ELEVATION: 2,340' KB

<u>FORMATION</u>	<u>FROM</u>	<u>TO</u>	<u>REMARKS</u>
Clay	0	40	
Hard Sand	40	70	
Shale	70	450	
Shale w/Sand Streaks	450	1375	
Shale & Red Bed	1375	1515	
Sand	1515	1650	
Shale & Red Bed	1650	1912	
Anhydrite	1912	1939	
Shale w/Lime Streaks	1939	2254	
Shale	2254	2775	
Shale w/Lime Streaks	2775	2915	
Shale & Lime	2915	3045	
Lime & Shale	3045	3132	
Shale & Lime	3132	3370	
Lime	3370	3665	
RTD		3665	

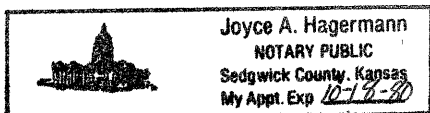
I certify that this is a true and correct copy of the above log to the best of my knowledge.

RED TIGER DRILLING COMPANY

Gloria Fawcett  
Gloria Fawcett

Subscribed and sworn to before me this 19th day of September, 1977.

Joyce A. Hagermann  
Notary Public



NOTARY PUBLIC  
SEP 21 1977  
9-21-77