

15-137-20171-00-00


STATE OF KANSAS
STATE CORPORATION COMMISSION

WELL PLUGGING RECORD

Give All Information Completely
Make Required Affidavit
Mail or Deliver Report to
Conservation Division
State Corporation Comm.
245 North Water
Wichita, KS 67202

Norton County, Sec. 17 Twp. 2S Rge. 23W E/W
Location as "NE/CNW $\frac{1}{4}$ /SW $\frac{1}{4}$ " or footage from lines
C NW/4 SE/4

Lease Owner Hummon Corporation
Lease Name Schultze Well No. 1
Office Address One Main Place, Suite 400, Wichita, Ks. 67202
Character of Well (Completed as Oil, Gas or Dry Hole) _____



Locate well correctly on above
Section Plot

Date Well completed April 20, 19 80
Application for plugging filed April 20, 19 80
Application for plugging approved April 20, 19 80
Plugging commenced April 20, 19 80
Plugging completed April 20, 19 80
Reason for abandonment of well or producing formation _____

D & A
If a producing well is abandoned, date of last production _____ 19 _____

Was permission obtained from the Conservation Division or its agents before plugging was commenced? Yes

Name of Conservation Agent who supervised plugging of this well Gil Balthazor
Producing formation _____ Depth to top _____ Bottom _____ Total Depth of Well 3,760'
Show depth and thickness of all water, oil and gas formations.

OIL, GAS OR WATER RECORDS

CASING RECORD

FORMATION	CONTENT	FROM	TO	SIZE	PUT IN	PULLED OUT
				8 5/8"	259.10'	-0-

Describe in detail the manner in which the well was plugged, indicating where the mud fluid was placed and the method or methods used in introducing it into the hold. If cement or other plugs were used, state the character of same and depth placed, from _____ feet to _____ feet for each plug set.

1st Plug @ 1050' w/70 sx cement
2nd Plug @ 260' w/20 sx cement
3rd Plug @ 40' w/10 sx cement
5 sx cement in rathole
50-50 Pozmix, 6% Gel

(If additional description is necessary, use BACK of this sheet)

Name of Plugging Contractor Red Tiger Drilling Company
1720 KSB&T Building, Wichita, Kansas 67202

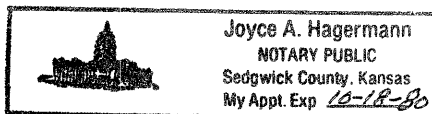
STATE OF Kansas COUNTY OF Sedgwick, ss. contractor
Gloria Fawcett (employee of ~~Hummon Corporation~~)
of the above-described well, being first duly sworn on oath, says: That I have knowledge of the facts, statements, and matters herein contained and the log of the above-described well as filed and that the same are true and correct. So help me God.

(Signature) Gloria Fawcett
1720 KSB&T Building, Wichita, Kansas 67202
(Address)

SUBSCRIBED AND SWORN TO before me this 29th day of April, 19 80.

My commission expires _____

Joyce A. Hagermann
Notary Public.



RECEIVED
STATE CORPORATION COMMISSION
MAY 5-1-80
1980
CONSERVATION DIVISION
Wichita, Kansas.

15-137-20171-00-00

DRILLERS LOG

No. 1 Schultze

CASING RECORD:	COMPANY:	Hummon Corporation	DESCRIPTION:
8 5/8" @ 267' w/180 sx cement	CONTRACTOR:	Red Tiger Drilling Company	C NW/4 SE/4 Sec. 17-T2S-R23W Norton County, Kansas
D & A	COMMENCED:	April 13, 1980	
TOTAL DEPTH: 3,760'	COMPLETED:	April 20, 1980	ELEVATION: 2,437' KB

<u>FORMATION</u>	<u>FROM</u>	<u>TO</u>	<u>REMARKS</u>
Surface Clay & Sand	0	270	
Sand & Shale	270	435	
Shale & Sand	435	1525	
Shale	1525	1600	
Sand	1600	1747	
Shale & Sand	1747	2000	
Anhydrite	2000	2027	
Shale & Red Bed	2027	2369	
Shale & Lime	2369	2630	
Shale	2630	2838	
Shale & Lime Streaks	2838	2947	
Shale & Lime	2947	3340	
Lime	3340	3752	
Granite Wash	3752	3760	
RTD		3760	


I certify that this is a true and correct copy of the above log to the best of my knowledge.

RED TIGER DRILLING COMPANY

Gloria Fawcett
Gloria Fawcett

Subscribed and sworn to before me this 29th day of April, 1980.

Joyce A. Hagermann
Notary Public

	Joyce A. Hagermann NOTARY PUBLIC Sedgwick County, Kansas My Appt. Exp <u>10-18-80</u>
---	--

RECEIVED
STATE CORPORATION COMMISSION
5-1-80
MAY - 1 1980
CONSERVATION DIVISION
Topeka, Kansas