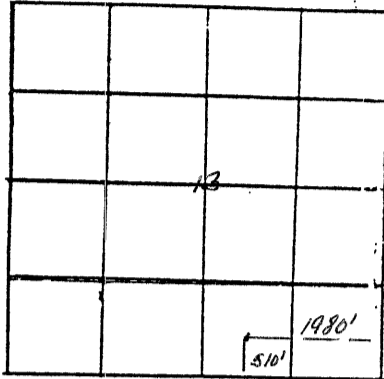


15-137-20324-0000

WELL PLUGGING RECORD

Give All Information Completely
 Make Required Affidavit

COUNTY Norton SEC. 13 TWP. 2S RGE. 23W E/W
 Location as in quarters or footage from lines:
C SW SE



Locate Well
 correctly on above
 Section Platt.

Lease Owner Gemini Corporation
 Lease Name LYLE Well No. 1-1513
 Office Address Box 309, McCook, NE 69001
 Character of Well (Completed as Oil, Gas or Dry Hole): Dry Hole
 Date Well Completed 12-16-83
 Application for plugging filed 12-16-83
 Plugging commenced 12-16-83
 Plugging completed 12-16-83
 Reason for abandonment of well or producing formation Dry Hole

Was permission obtained from the Conservation Division or it's
 Agent's before plugging was commenced? Yes

Name of Conservation Agent who supervised plugging of this well KCC, Hays, Ks.
 Producing formation _____ Depth to top _____ bottom _____ T.D. 3705'
 Show depth and thickness of all water, oil and gas formations.

OIL, GAS OR WATER RECORDS

Casing Record

Formation	Content	From	To	Size	Put in	Pulled Out
Surface				8-5/8"	266'	none

Describe in detail the manner in which the well was plugged, indicating where the mud
 fluid was placed and the method or methods used in introducing it into the hold. If cement
 or other plugs were used, state the character of same and depth placed, from _____ feet
 to _____ feet for each plug set.

- 1st plug set @ 3700' w/ 20 sx.
- 2nd plug set @ 1900' w/ 20 sx.
- 3rd plug set @ 1200' w/ 100 sx.
- 4th plug set @ 300' w/ 40 sx.
- 5th plug set @ 40' w/ 10 sx.
- 10 sx. in the rat hole.

(If additional description is necessary, use BACK of this sheet)
 Name of Plugging Contractor Murfin Drilling Company

STATE OF Kansas COUNTY OF Sedgwick, ss.
David L. Murfin (employee of owner) or (owner or operator) of the
 above-described well, being first duly sworn on oath, says: That I have knowledge of the
 facts, statements, and matters herein contained and the log of the above-described well as
 filed and that the same are true and correct. So help me God.

(Signature) [Signature]
 David L. Murfin - 250 N. Water, Suite 300
 Wichita, KS 67202 (Address)

SUBSCRIBED AND SWORN TO before me this 23rd day of December, 19 83



My Commission expires Apr 25 1987

Eleanor Hall
 Notary Public.
 STATE CORPORATION COMMISSION

JAN 04 1984
 1-9-84
 CONSERVATION DIVISION
 Wichita, Kansas

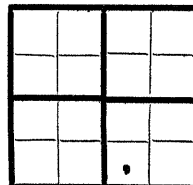
15-137-20324-00-00

WELL LOG

COMPANY GEMINI CORPORATION
 Box 309
 McCook, NE 69001
FARM LYLE **NO.** 1-1513
RIG. NO. 7
TOTAL DEPTH 3705'
COMM. 12-10-83 **COMP.** 12-16-83
CONTRACTOR MURFIN DRILLING COMPANY
 250 N. Water, Suite 300
 Wichita, KS 67202
CASING
 20 10
 15 8-5/8" csg set @ 266' w/225 sx 60-40 Poz,
 12 6 3% CC.
 13 5

SEC. 13 **T.** 2S **R.** 23W
LOC. C SW SE

COUNTY Norton
 KANSAS



ELEVATION
PRODUCTION

FIGURES INDICATE BOTTOM OF FORMATIONS


Sand & Clay	180'
Shale	340'
Sand & Shale	1892'
Anhydrite	1920'
Sand & Shale	2985'
Lime & Shale	3695'
Shale, Lime & Granite (RTD)	3705'

RECEIVED
 STATE CORPORATION COMMISSION
 JAN 09 1984
 1-9-84
 CONSERVATION DIVISION
 Wichita, Kansas

State of Kansas
 County of Sedgwick } ss:

I, David L. Murfin of the Murfin Drilling Company

upon oath state that the above and foregoing is a true and correct copy of the log of the LYLE #1-1513 well.



David L. Murfin

Subscribed and sworn to before me this 21rd day of December 19 83

My Commission Expires Apr 25 1987

Eleanor Hall
 NOTARY PUBLIC



KS well

Lyfe #1 well file

