

15-135-20, 077-0000

TO BE FILED WITH THE STATE CORPORATION COMMISSION PRIOR TO COMMENCEMENT OF WELL

1. Operator R. V. Lehner Address P. O. Box 398, Ness City, Kansas
2. Lease name Cranston Well No. 2 County Ness
3. Well Location C/SE NE Sec. 25 Township 20S Range 24W
4. Well to be drilled 660 ft. from nearest lease line.
5. Drilling Contractor Strata Drilling, Inc. Address P. O. Box 355, Great Bend, Kansas 67530
6. Type of equipment: Rotary  Cable Tool  Approx. date operation to begin Oct. 26 195 67
7. Well to be drilled for Oil  Gas  Disposal  Input  Estimated Total Depth of Well 4400 ft.
8. Depth of deepest fresh water well within one mile of location 90 ft. If none exists, write NONE
9. Ground elevation at location is approx. level ft. higher or \_\_\_\_\_ ft. lower than ground elevation at water well.
10. Depth of the deepest municipal water well within three miles of location \_\_\_\_\_ ft. If none exists, write NONE  
None
11. Operator states that he will set surface pipe at least 25 ft. below all Tertiary or unconsolidated deposits and, taking into consideration differences in ground elevations, that the minimum depth necessary, to the best of his knowledge and belief, to protect all fresh water zones is 90 ft. and operator agrees to set surface pipe at this location to a depth of not less than 250 ft. Alternate 1  Alternate 2


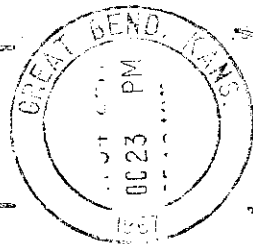

REMARKS:

R. V. LEHNER

Signature of Operator

Charles W. Steincamp  
Charles W. Steincamp, Geologist

**STRATA DRILLING, Inc.**  
2421 Tenth St. P. O. Box 355  
Great Bend, Kansas



**State Corporation Commission of Kansas**  
**Conservation Division**  
**500 Insurance Building**  
**212 North Market**  
**Wichita 2, Kansas**

**RECEIVED**  
STATE CORPORATION COMMISSION

**OCT 24 1967**

**CONSERVATION DIVISION**  
**Wichita, Kansas**

**(IF PREFERRED, MAIL IN ENVELOPE)**