

STATE OF KANSAS
STATE CORPORATION COMMISSION

Form CP-4

Give All Information Completely
Make Required Affidavit
Mail or Deliver Report to:
Conservation Division
State Corporation Commission
212 No. Market
Wichita, Kansas 67202

WELL PLUGGING RECORD

Barber County. Sec. 34 Twp. 32 Rge. 12 (E) W (W)

Location as "NE/CNW*SW*" or footage from lines SE NW

Lease Owner Elden A. Papke and Charles R. King

Lease Name Randels Well No. 1

Office Address 200 West Douglas, Wichita, Kansas

Character of Well (completed as Oil, Gas or Dry Hole) Dry Hole

Date well completed 12-21 19 71

Application for plugging filed 12-21 19 71

Application for plugging approved 12-21 19 71


Plugging commenced 12-21 19 71

Plugging completed 12-21 19 71

Reason for abandonment of well or producing formation Dry Hole

If a producing well is abandoned, date of last production 19

Was permission obtained from the Conservation Division or its agents before plugging was commenced? Yes



Locate well correctly on above Section Plat

Name of Conservation Agent who supervised plugging of this well Russ Biberstein

Producing formation Depth to top Bottom Total Depth of Well Feet

Show depth and thickness of all water, oil and gas formations.

OIL, GAS OR WATER RECORDS

CASING RECORD

FORMATION	CONTENT	FROM	TO	SIZE	PUT IN	PULLED OUT
Surface pipe		-0-	250	8 5/8	250	None


Describe in detail the manner in which the well was plugged, indicating where the mud fluid was placed and the method or methods used in introducing it into the hole. If cement or other plugs were used, state the character of same and depth placed, from feet to feet for each plug set.

Filled hole with heavy mud.

#1 plug set @ 240' with 35 sks. cement.

#2 plug set @ 40' with 10 sks. cement.

#3 plug set in rat hole with 2 sks. cement.



(If additional description is necessary, use BACK of this sheet)

Name of Plugging Contractor Sweetman Drilling, Inc.

Address Box 645, Great Bend, Kansas 67530

STATE OF Kansas, COUNTY OF Barton, ss.

Gary L. Hawk (employee of owner) or (owner or operator) of the above-described

well, being first duly sworn on oath, says: That I have knowledge of the facts, statements, and matters herein contained and the log of the

above-described well as filed and that the same are true and correct. So help me God.

(Signature) Gary L. Hawk

Box 645, Great Bend, Kansas 67530


(Address)

Subscribed and sworn to before me this 23rd day of December, 1971

Mary Ann Schwaborn

Notary Public.

My commission expires 7-10-73



WELL LOG
Randels #1
SE NW 34-32-12W
Barber County, Kansas

Name of Operator: Elden A. Papke and Charles R. King
Suite 500 - 200 West Douglas
Wichita, Kansas 67200

Date Completed: December 21, 1971


<u>FROM</u>	<u>TO</u>	
0	255	Rock and red bed
255	1439	Shale
1439	4058	Shale and lime
4058	4775	Lime
4775	4820	Simpson Sand
4820		Total Depth

RECEIVED
STATE CORPORATION COMMISSION
DEC 23 1971
CONSERVATION DIVISION
Wichita, Kansas

STATE OF KANSAS

COUNTY OF BARTON ss

Gary L. Hawk, Secretary of Sweetman Drilling, Inc., being first duly sworn on oath says: That I have knowledge of the facts, statements and matters herein contained and the log of the above described well as filed and that the same are true and correct.



Gary L. Hawk

Subscribed and sworn before me this 23rd day of December, 1971.



Notary Public Barton County

My Commission Expires 7-10-73

