

TYPE

NOTICE OF INTENTION TO DRILL

C-1

**TO BE FILED WITH THE STATE CORPORATION COMMISSION
PRIOR TO COMMENCEMENT OF WELL**

API Number 15-007-20,531-00-00
(For office use only)

- 1. Operator Texas Oil & Gas Corp. ^{tc}
200 W. Douglas, Suite 300
Address Wichita, Kansas 67202
- 2. Contractor H-30 Drilling, Inc.
200 N. Main
Address Wichita, Kansas 67202
- 3. Type of Equipment: Rotary X Cable Tool _____
- 4. Well to be Drilled for: Oil _____ Gas V X
Disposal _____ Input _____ Other _____
- 5. Depth of Deepest Fresh Water within 1 mile 100 ft.
- 6. Depth of Municipal Water Well within 3 miles none ft.
- 7. Depth to Protect all Fresh Water 250 ft.
- 8. Amount of Surface Casing to be set 250 ft.
- 9. Alternate No. 1 XXX No. 2 _____

Starting Date August 13, 1977

County Barber

Sec 28 Twp 30 S Rge 13 ^{xxEx} W

Spot Location 1650' FNL & 1320' FEL

Nearest Lease Line 330 ft.


Lease Name Lenkner


Well No. 1

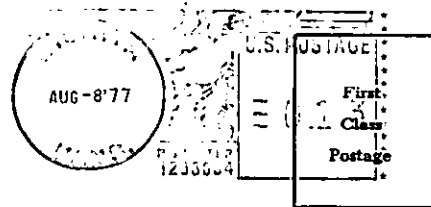
Est. Total Depth 4650 ft.

REMARKS: Samples will be made available

OPERATOR STATES THAT HE WILL COMPLY WITH K. S. A. 55-128

Signature of Operator 
Ron Idom, Engineer


(m8)



**State Corporation Commission of Kansas
Conservation Division
245 North Water
Wichita, Kansas 67202**

(IF PREFERRED, MAIL IN ENVELOPE)

**RECEIVED
STATE CORPORATION COMMISSION**

AUG 09 1977

**CONSERVATION DIVISION
Wichita, Kansas**