

TYPE

NOTICE OF INTENTION TO DRILL

C-1
MI-1331

TO BE FILED WITH THE STATE CORPORATION COMMISSION
PRIOR TO COMMENCEMENT OF WELL

API Number 15-007-20,793
(For office use only) -00-00

1. Operator Molz Oil Company

Starting Date 09/12/79

Address R.R. 2, Box 54, Kiowa, Kansas 67070

County Barber

2. Contractor Sweetman Drilling, Inc.

Sec. 8 Twp. 34 S Rge. 13 ^{EX}W

Address One Main Place, Suite 410, Wichita, KS 67202

Spot Location 2410' FSL 1570' FWL of Sec.

3. Type of Equipment: Rotary X Cable Tool _____

Nearest Lease Line 1570 ft.

4. Well to be Drilled for: Oil X Gas X

Disposal _____ Input _____ Other _____

Lease Name Blunk

5. Depth of Deepest Fresh Water within 1 mile 80 ft.

6. Depth of Municipal Water Well within 3 miles None ft.

Well No. 1

7. Depth to Protect all Fresh Water 200 ft.

8. Amount of Surface Casing to be set 250 ft.

Est. Total Depth 5400 ft.



9. Alternate No. 1 X No. 2 _____


REMARKS:

OPERATOR STATES THAT HE WILL COMPLY WITH K. S. A. 55-128

Samples will be saved.

Signature of Operator

Jim Molz, Inc.  



**State Corporation Commission of Kansas
Conservation Division
245 North Water
Wichita, Kansas 67202**

(IF PREFERRED, MAIL IN ENVELOPE)