

AFFIDAVIT AND COMPLETION FORM

ACO-1

This form must be filed in triplicate with the Kansas Corporation Commission, 200 Colorado Derby Building, Wichita, Kansas 67202, within five days after the completion of the well, regardless of how the well was completed. Circle one: Oil, gas, dry, SWD, OWWO, injection. Please type. Complete ALL sections. Applications must be filed for dual completion, commingling, salt water disposal and injection. Attach wireline logs (i.e. electrical log, sonic log, gamma ray neutron log, etc.) KCC#-(316) 263-3238.


COMPLETED BEFORE 1967

OPERATOR W. L. KIRKMAN, INC. API NO. NO NUMBER ASSIGNED
ADDRESS P. O. BOX 18611 COUNTY BARBER
WICHITA, KANSAS 67207 FIELD
**CONTACT PERSON WAYNE L. KIRKMAN LEASE WULF #1 (OWWO)
PHONE 316/685-5372

PURCHASER NONE WELL NO. #1
ADDRESS WELL LOCATION SW SW SE
Ft. from Line and
Ft. from Line of
the 19 SEC. 30STWP. 11 RGE. W

DRILLING CONTRACTOR ALDEBARAN DRILLING CO., INC.
ADDRESS 453 S. WEBB RD.
WICHITA, KANSAS 67207

PLUGGING CONTRACTOR SUN
ADDRESS PRATT, KANSAS
TOTAL DEPTH 4938' PBD
SPUD DATE DATE COMPLETED 1/4/82
ELEV: GR DF KB 1828



WELL PLAT
(Quarter) or (Full) Section - Please indicate.

KCC
KGS
MISC.

DRILLED WITH (CABLE) (ROTARY) (AIR) TOOLS. Report of all strings set - surface, intermediate, production, etc. (New)/(Used) casing.

Table with 8 columns: Purpose of string, Size hole drilled, Size casing set (in O.D.), Weight lbs/ft., Setting depth, Type cement, Sacks, Type and percent additives.

LINER RECORD table with columns: Top, ft., Bottom, ft., Sacks cement.


PERFORATION RECORD table with columns: Shots per ft., Size & type, Depth interval.

TUBING RECORD table with columns: Size, Setting depth, Packer set at.

ACID, FRACTURE, SHOT, CEMENT SQUEEZE RECORD table with columns: Amount and kind of material used, Depth interval treated.

TEST DATE and PRODUCTION table with columns: Date of first production, Producing method, A.P.I. Gravity, Rate of production per 24 hours, Oil, Gas, Water, Gas-oil ratio, Disposition of gas, Producing interval(s).

** The person who can be reached by phone regarding any questions concerning this information. A witnessed initial test by the Commission is required if the well produces more than 25 BOPD or is located in a Basic Order Pool.



FEB - 8 1982

CONSERVATION DIVISION
Wichita, Kansas

Name of lowest fresh water producing stratum _____ Depth _____
 Estimated height of cement behind pipe _____

WELL LOG

Show all important zones of porosity and contents thereof; cored intervals, and all drill-stem tests, including depth interval tested, cushion used, time tool open, flowing and shut-in pressures, and recoveries.

SHOW GEOLOGICAL MARKERS, LOGS RUN, OR OTHER DESCRIPTIVE INFORMATION.

FORMATION DESCRIPTION, CONTENTS, ETC.	TOP	BOTTOM	NAME	DEPTH
ENCLOSURES: 7				
1 GEOLOGICAL REPORT 2 RADIATION GUARD LOG 3 GEOLOGIST'S REPORT (DRILLING 4 TIME & SAMPLE LOG) WELL LOG 5 WELL PLUGGING APPLICATION 6 WELL PLUGGING RECORD 7 DATA & AFFIDAVIT (ALDEBARAN DRILLING CO., INC.)				

USE ADDITIONAL SHEETS, IF NECESSARY, TO COMPLETE WELL RECORD.


A F F I D A V I T

STATE OF KANSAS, COUNTY OF SEDGWICK SS,

KIRBY C. EVERS OF LAWFUL AGE, BEING FIRST DULY SWORN UPON HIS OATH, DEPOSES AND SAYS:

THAT HE IS VICE PRESIDENT FOR W. L. KIRKMAN, INC. OPERATOR OF THE WULF #1 LEASE, AND IS DULY AUTHORIZED TO MAKE THIS AFFIDAVIT FOR AND ON BEHALF OF SAID OPERATOR, THAT WELL NO. 1 ON SAID LEASE HAS BEEN COMPLETED AS OF THE 11 DAY OF JANUARY 19 82, AND THAT ALL INFORMATION ENTERED HEREIN WITH RESPECT TO SAID WELL IS TRUE AND CORRECT.

FURTHER AFFIANT SAITH



(S) Kirby C. Evers

SUBSCRIBED AND SWORN TO BEFORE ME THIS 4TH DAY OF FEBRUARY 19 82

Mary Kay Oiding
 NOTARY PUBLIC

MY APPOINTMENT EXPIRES NOV. 28, 1984
 MY COMMISSION EXPIRES: _____

ALDEBARAN

453 SOUTH WEBB ROAD
P.O. BOX 18611
WICHITA, KANSAS 67207
(316) 685-5372

WAYNE L. KIRKMAN
PRESIDENT
KIRBY C. EVERS
VICE-PRESIDENT

W E L L L O G

WELL NAME WULF #1 (OWWO)

OPERATOR: W. L. KIRKMAN, INC.
CONTRACTOR: ALDEBARAN DRILLING CO., INC.

COMMENCED: DECEMBER 29, 1981
COMPLETED: JANUARY 4, 1982


CASING RECORD:

NOTE: ORIGINAL WELL DRILLED & COMPLETED 9-4-55 BY O. PARKER

<u>FORMATION</u>	<u>FROM: (FEET)</u>	<u>TO: (FEET)</u>
LIME & SHALE	4530'	4938'

STATE OF KANSAS)
) SS:
COUNTY OF SEDGWICK)

I certify that this is a true and correct copy of the Driller's Log on the well drilled on SW SE SEC. 19-30S-11W BARBER COUNTY KANSAS to the best of my knowledge and belief.



ALDEBARAN DRILLING CO., INC.

Kirby C. Evers
KIRBY C. EVERS, VICE PRESIDENT

Subscribed and sworn to before me this 4TH day of FEBRUARY 1982.

Mary Kay Oeding
MARY KAY OEDING - NOTARY PUBLIC
MY APPOINTMENT EXPIRES NOV. 28, 1984

RECEIVED
STATE CORPORATION COMMISSION

FEB - 8 1982

CONSERVATION DIVISION
Wichita, Kansas