

Corrected Copy

TYPE

AFFIDAVIT OF COMPLETION FORM

ACO-1 WELL HISTORY

Compt. \_\_\_\_\_

SIDE ONE

Two (2) copies of this form shall be filed with the Kansas Corporation Commission, 200 Colorado Derby Building, Wichita, Kansas 67202, within thirty (30) days after the completion of a well, regardless of how the well was completed.

F ~~Attach~~ Attach separate letter of request if the information is to be held confidential. If confidential, only file one copy. Information on Side One will be of public record and Side Two will then be held confidential.

Applications must be made on dual completion, commingling, salt water disposal, injection and temporarily abandoned wells.

C Attach one copy only wireline logs (i.e. electrical log, sonic log, gamma ray neutron log, etc.). (Rules 82-2-105 & 82-2-125) KCC# (316) 263-3238.

LICENSE # 8790 EXPIRATION DATE 8407  
OPERATOR Bessie Kruckenberg API NO. see original 15-007-19045-00-00

ADDRESS Box 70 Isabel, KS 67065 COUNTY Barber FIELD N/A Harding

\*\* CONTACT PERSON Bessie Kruckenberg PHONE 316-739-4571 PROD. FORMATION Red Eagle

PURCHASER Central States Gas LEASE Crawford  
ADDRESS Pratt, KS 67124 WELL NO. Change to #4 from #1

DRILLING Contractor Pratt Well Service WELL LOCATION 1280Ft. from West Line and

ADDRESS Box 847 Pratt, KS 67124 1960Ft. from North Line of the NW 1/4 (Qtr.) SEC 4 TWP 30RGE 11 (W).

PLUGGING Contractor \_\_\_\_\_ WELL PLAT (Office Use Only)

ADDRESS \_\_\_\_\_ KCC  KGS

TOTAL DEPTH 2648 PBSD \_\_\_\_\_ SWD/REP \_\_\_\_\_  
SPUD DATE 8/20/83 DATE COMPLETED 8/25/83 PLG. \_\_\_\_\_

ELEV: GR 1825 DF ? KB 1830  
DRILLED WITH (CABLE) (ROTARY) (AIR) TOOLS.

DOCKET NO. OF DISPOSAL OR REPRESSURING WELL BEING USED TO DISPOSE OF WATER FROM THIS LEASE

Amount of surface pipe set and cemented 210 DV Tool Used? \_\_\_\_\_

THIS AFFIDAVIT APPLIES TO: (Circle ONE) - Oil, Gas, Shut-in Gas, Dry, Disposal, Injection, Temporarily Abandoned, OWWO. Other perforated new one

ALL REQUIREMENTS OF THE STATUTES, RULES AND REGULATIONS PROMULGATED TO REGULATE THE OIL AND GAS INDUSTRY HAVE BEEN FULLY COMPLIED WITH.

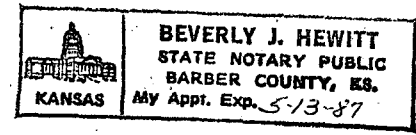
AFFIDAVIT

Bessie Kruckenberg, being of lawful age, hereby certifies that:

I am the Affiant, and I am familiar with the contents of the foregoing Affidavit. The statements and allegations contained therein are true and correct.

Bessie Kruckenberg  
(Name)

SUBSCRIBED AND SWORN TO BEFORE ME this 17 day of January, 1984.



Beverly J. Hewitt  
(NOTARY PUBLIC)

MY COMMISSION EXPIRES: 5-13-87

\*\* The person who can be reached by phone regarding any questions concerning this information.

RECEIVED  
STATE CORPORATION COMMISSION

JAN 18 1984

CONSERVATION DIVISION  
Wichita, Kansas

OPERATOR Bessie Kruckenberg

LEASE Crawford #4

SEC. 4 TWP. 30 RGE. 11 (W)

FILL IN WELL INFORMATION AS REQUIRED: WELL NO.

Show all important zones of porosity and contents thereof; cored intervals, and all drill-stem tests, including depth interval tested, cushion used, time tool open, flowing and shut-in pressures, and recoveries.

SHOW GEOLOGICAL MARKERS, LOGS RUN, OR OTHER DESCRIPTIVE INFORMATION.

FORMATION DESCRIPTION, CONTENTS, ETC.	TOP	BOTTOM	NAME	DEPTH
<p>Check if no Drill Stem Tests Run.</p> <p>Set Plug 2648 Perforated new zone 2610-2614 Red Eagle</p> <p>(change from Crawford #1 to Crawford #4)</p>				

If additional space is needed use Page 2, Side 2

Report of all strings set — surface, intermediate, production, etc. CASING RECORD (New) or (Used)

Purpose of string	Size hole drilled	Size casing set (in O.D.)	Weight lbs/ft.	Setting depth	Type cement	Sacks	Type and percent additives

LINER RECORD

PERFORATION RECORD

Top, ft.	Bottom, ft.	Sacks cement	Shots per ft.	Size & type	Depth interval

TUBING RECORD

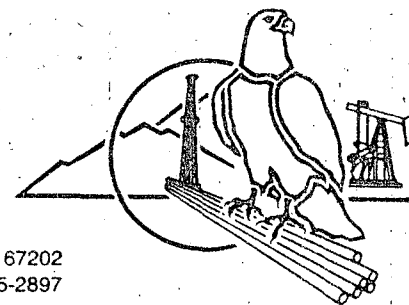
Size	Setting depth	Packer set at

ACID, FRACTURE, SHOT, CEMENT SQUEEZE RECORD

Amount and kind of material used	Depth interval treated

Date of first production	Producing method (flowing, pumping, gas lift, etc.)	Gravity
Estimated Production -I.P.	Oil bbls. MCF	Gas bbls. CFPB
Disposition of gas (vented, used on lease or sold)		Perforations

# Eagle Explorations, Inc.



SUITE 300, 107 N. MARKET, WICHITA, KANSAS 67202  
TELEPHONE (316) 265-2897

May 20, 1983

Kansas State Corporation Commission  
202 W. 1st. Street  
Suite 200  
Wichita, Kansas 67202

Attn: Tom Leiker

Eagle Explorations, Inc, wishes to change the names of our following wells:

Slappin' Leather #1 C-SW-NW Sec.12-17S-26W Ness County, Kansas API No. 15-135-21936	Change To	QUENZER #1
Having A Few Beers In Sun City #1 C-NW-NE Sec.29-32S-11W Barber County, Kansas API No. 15-007-21066	Change To	LUKENS #1
Riding Thunder #1 430' FSL 300' FEL Sec.19-32S-12W Barber County, Kansas API No. 15-007-21123	Change To	KIRKBRIDE #1
<u>Shotgun Rider #1</u> <u>NE-SE-NW Sec.2-30S-11W</u> Barber County, Kansas API No. 15-007-21241	Change To	HARDING #1
Face The Fire #1 SW-SW-NE Sec.14-15S-21W Trego County, Kansas API No. 15-195-20895	Change To	BRENNER #1
Red Sun #1 NE-SE-NW Sec.8-31S-14W Barber County, Kansas API No. 15-007-21035	Change To	STUCKY #1

May 20, 1983

Page Two

Kansas State Corporation Commission  
Wichita, Kansas 67202

Attn: Tom Leiker

Should you require further information concerning these wells, please contact  
the undersigned.

Yours very truly,

Eagle Explorations, Inc.

*C.W. Durr*

C. W. Durr  
Drilling Superintendent


CWD/bf

RECEIVED  
STATE CORPORATION COMMISSION

MAY 23 1983

CONSERVATION DIVISION  
Wichita, Kansas

# Eagle Explorations, Inc.



SUITE 300, 107 N. MARKET, WICHITA, KANSAS 67202  
TELEPHONE (316) 265-2897

May 20, 1983

Kansas State Corporation Commission  
202 W. 1st. Street  
Suite 200  
Wichita, Kansas 67202

Attn: Tom Leiker

Eagle Explorations, Inc, wishes to change the names of our following wells:

Slappin' Leather #1 C-SW-NW Sec.12-17S-26W Ness County, Kansas API No. 15-135-21936	Change To	QUENZER #1
Having A Few Beers In Sun City #1 C-NW-NE Sec.29-32S-11W Barber County, Kansas API No. 15-007-21066	Change To	LUKENS #1
Riding Thunder #1 430' FSL 300' FEL Sec.19-32S-12W Barber County, Kansas API No. 15-007-21123	Change To	KIRKBRIDE #1
Shotgun Rider #1 NE-SE-NW Sec.2-30S-11W Barber County, Kansas API No. 15-007-21241	Change To	HARDING #1
Face The Fire #1 SW-SW-NE Sec.14-15S-21W Trego County, Kansas API No. 15-195-20895	Change To	BRENNER #1
<u>Red Sun #1</u> <u>NE-SE-NW Sec.8-31S-14W</u> Barber County, Kansas API No. 15-007-21035	Change To	STUCKY #1

May 20, 1983

Page Two

Kansas State Corporation Commission  
Wichita, Kansas 67202

Attn: Tom Leiker

Should you require further information concerning these wells, please contact the undersigned.

Yours very truly,

Eagle Explorations, Inc.

*C.W. Durr*

C. W. Durr  
Drilling Superintendent

CWD/bf

RECEIVED  
STATE CORPORATION COMMISSION

MAY 23 1983

CONSERVATION DIVISION  
Wichita, Kansas