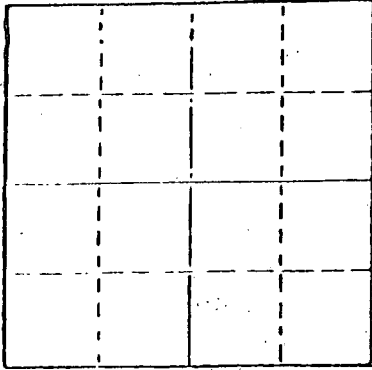


STATE OF KANSAS  
STATE CORPORATION COMMISSION

WELL PLUGGING RECORD

Give All Information Completely  
Make Required Affidavit  
Mail or Deliver Report to  
Conservation Division  
State Corporation Comm.  
245 North Water  
Wichita, KS 67202



Locate well correctly on above  
Section Plot

Harper County, Sec. 11 Twp. 35S Rge. 6W E/W  
Location as "NE/CNW $\frac{1}{4}$ SW $\frac{1}{4}$ " or footage from lines  
C SW NW

Lease Owner Sanders Oil Company  
Lease Name Smith Well No. 1  
Office Address 910 Sutton Place, Wichita, Kansas 67202  
Character of Well (Completed as Oil, Gas or Dry Hole)  
dry hole

Date Well completed October 27, 1979  
Application for plugging filed October 27, 1979  
Application for plugging approved October 27, 1979  
Plugging commenced October 27, 1979  
Plugging completed October 27, 1979  
Reason for abandonment of well or producing formation  
dry hole

If a producing well is abandoned, date of last production  
19

Was permission obtained from the Conservation Division or  
its agents before plugging was commenced? yes

Name of Conservation Agent who supervised plugging of this well Bill Owens  
Producing formation Depth to top Bottom Total Depth of Well 5315'  
Show depth and thickness of all water, oil and gas formations.

OIL, GAS OR WATER RECORDS

CASING RECORD

FORMATION	CONTENT	FROM	TO	SIZE	PUT IN	PULLED OUT
				8-5/8"	246'	--

Describe in detail the manner in which the well was plugged, indicating where the mud fluid  
was placed and the method or methods used in introducing it into the hold. If cement or other  
plugs were used, state the character of same and depth placed, from feet to  
feet for each plug set.

Mud to 240', 40 sacks cement  
Mud to 40, plug, 1/2 sack hulls,  
12 sacks cement, 3 sacks in rathole

RECEIVED  
STATE CORPORATION COMMISSION

NOV 08 1979

CONSERVATION DIVISION  
Wichita, Kansas


(If additional description is necessary, use BACK of this sheet)

Name of Plugging Contractor

STATE OF KANSAS COUNTY OF SEDGWICK, ss.  
Donald E. Hunt (employee of owner) or ~~(owner)~~  
of the above-described well, being first duly sworn on oath, says: That I have knowledge of  
the facts, statements, and matters herein contained and the log of the above-described well  
as filed and that the same are true and correct. So help me God.

(Signature) Donald E. Hunt  
Suite 250, 200 West Douglas, Wichita, Kansas  
(Address)

Subscribed and sworn to before me this 6th day of November, 1979



Kathleen L. Greger  
Notary Public.

My commission expires January 4, 1981

DRILLERS LOG

#1 SMITH  
C SW NW Section 11-35S-6W  
Harper County, Kansas

OPERATOR: SANDERS OIL COMPANY  
910 Sutton Place  
Wichita, Kansas 67202

CONTRACTOR: DUNNE-GARDNER PETROLEUM, INC.  
Suite 250, 200 West Douglas  
Wichita, Kansas

COMMENCED: October 14, 1979

COMPLETED: October 27, 1979

CASING RECORD: 8-5/8" @ 246' w/225 sx

<u>FROM</u>	<u>TO</u>	<u>DESCRIPTION</u>
0	250	Shale and sand
250	1190	Red & gray shale and gyp rock
1190	1430	Blue shale and lime
1430	3145	Lime and shale
3145	3385	Lime
3385	3845	Lime and shale
3845	3970	Lime
3970	4073	Lime and shale
4073	5315	Lime
5315		Rotary total depth

STATE OF KANSAS )  
                          ) ss  
COUNTY OF SEDGWICK)


I hereby certify that the above is a true and correct log to the best of my knowledge and belief.

Donald E. Hunt  
Donald E. Hunt

Subscribed and sworn to before me this 6th day of November, 1979.

My appointment expires:  
January 4, 1981

Kathleen L. Greger  
Kathleen L. Greger, Notary Public



RECEIVED  
STATE CORPORATION COMMISSION  
NOV 08 1979  
CONSERVATION DIVISION  
Wichita, Kansas