

Please Place in the mail

15-002-10226-00-00

STATE OF KANSAS  
STATE CORPORATION COMMISSION

Give All Information Completely  
Make Required Affidavit  
Mail or Deliver Report to:  
Conservation Division  
State Corporation Commission  
211 No. Broadway  
Wichita, Kansas

WELL PLUGGING RECORD

Barber County, Sec. 36 Twp. 30 Rge. (E) 12 (W)

Location as "NE/CNW/SW" or footage from lines NE - SE - SW

Lease Owner Davis Brothers

Lease Name Herndon Well No. 2

Office Address 14 East 3rd Tulsa, Okla.

Character of Well (completed as Oil, Gas or Dry Hole)

Date well completed 19

Application for plugging filed 19

Application for plugging approved 19

Plugging commenced 12-19 1957

Plugging completed 12-23 1957

Reason for abandonment of well or producing formation

If a producing well is abandoned, date of last production 19

Was permission obtained from the Conservation Division or its agents before plugging was commenced? Yes

Name of Conservation Agent who supervised plugging of this well Merle Rives

Producing formation Depth to top Bottom Total Depth of Well Feet

Show depth and thickness of all water, oil and gas formations.

OIL, GAS OR WATER RECORDS

CASING RECORD

FORMATION	CONTENT	FROM	TO	SIZE	PUT IN	PULLED OUT
				8 5/8	386	None
				5 1/2	4296	3705.12

Describe in detail the manner in which the well was plugged, indicating where the mud fluid was placed and the method or methods used in introducing it into the hole. If cement or other plugs were used, state the character of same and depth placed, from feet to feet for each plug set.

Sanded hole to 4225 - dumped 5 sks cement - pulled pipe-pumped 55 sks mud in hole @ 1800' - circulated - set rock bridge @ 300' - dumped 25 sks cement with bailet. - mudded to 30' - set rock bridge - dumped 10 sks cement.

RECEIVED  
STATE CORPORATION COMMISSION

JAN 17 1958

CONSERVATION DIVISION  
Wichita, Kansas

(If additional description is necessary, use BACK of this sheet)

Name of Plugging Contractor R & D Casing Pulling Company License # 236

Address Box 569 Ellinwood, Kansas

STATE OF \_\_\_\_\_, COUNTY OF \_\_\_\_\_, ss.

(employee of owner) or (owner or operator) of the above-described well, being first duly sworn on oath, says: That I have knowledge of the facts, statements, and matters herein contained and the log of the above-described well as filed and that the same are true and correct. So help me God.

(Signature) Ralph A. Hockenson

14 E. Third Tulsa, Okla. (Address)

SUBSCRIBED AND SWORN to before me this 13th day of January, 1958

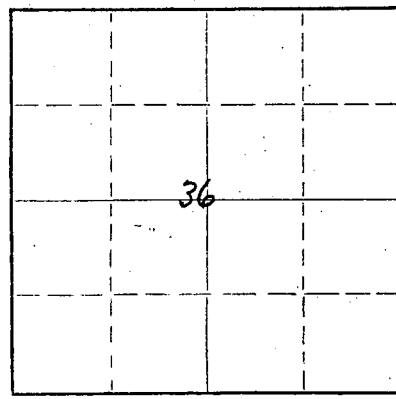
My commission expires 10-17-62

Guerra Dan Gabriel Notary Public.


PLUGGING  
FIL SEC 36 T 30 R 12 W  
BOOK PAGE 64 LINE 15

T-3as

36



Locate well correctly on above Section Plat



WELL LOG BUREAU—KANSAS GEOLOGICAL SOCIETY  
508 East Murdock, Wichita, Kansas


File  
COPY

Company: W. J. COPPINGER  
Farm: Herndon No. 2

SEC. 36 T. 30 R. 12W  
NE SE SW

Total Depth: 4342  
Comm. 7-23-55 Comp. 8-9-55  
Shot or Treated.  
Contractor: Coppinger Drilling, Inc.  
Issued: 10-15-55

County: Barber  
KANSAS



CASING:  
8 5/8" @ 386' w/ 250 sx cmt.  
5 1/2" @ 4342' w/ 100 sx cmt.

Elevation: 1661 DF

Production: 195 BOPD, 30% wtr.

Figures indicate Bottom of Formations.

sand	65
red bed & shale	285
red bed	700
shale & shells	1620
lime & shale	1675
lime	1875
lime & shale	2240
shale & broken lime	2375
shale & lime	2615
shale & broken lime	2900
lime & shale	3305
shale & broken lime	3480
sandy lime & shale	3545
lime & shale	3600
sand & shale	3665
shale & lime	3855
lime	3880
lime & shale	3975
lime	4140
lime & shale	4190
lime	4220
lime & shale	4286
chert	4342
Total Depth	

TOPS:	
Elgin sand	3482
Heebner	3562
Tongonoxie sand	3720
Brown lime	3754
Lansing	3764
Mississippi	4286

RECEIVED  
CORPORATION COMMISSION

MAR 26 1958

DIVISION  
Kansas

PLUGGING  
FILE SEC. 36 T. 30 R. 12W  
BOOK PAGE 64 LINE 15