

STATE OF KANSAS
STATE CORPORATION COMMISSION

WELL PLUGGING RECORD

Give All Information Completely
Make Required Affidavit
Mail or Deliver Report to
Conservation Division
State Corporation Comm.
245 North Water
Wichita, KS 67202

Barber County, Sec. 36 Twp. 30 Rge. 12W E/W
Location as "NE/CNW $\frac{1}{4}$ SW $\frac{1}{4}$ " or footage from lines
C N/2 N/2 SW/4

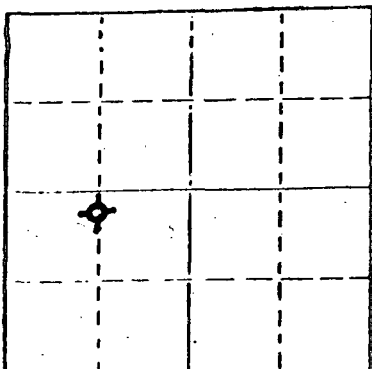
Lease Owner George R. Jones
Lease Name Herndon Well No. 2
Office Address Suite 1310, 125 No. Mkt., Wichita, KS 67202
Character of Well (Completed as Oil, Gas or Dry Hole) dry hole

Date Well completed May 9, 1980 19
Application for plugging filed verbal application 19
Application for plugging approved verbal approval 19
Plugging commenced May 9, 1980 19
Plugging completed May 9, 1980 19
Reason for abandonment of well or producing formation dry hole

If a producing well is abandoned, date of last production 19

Was permission obtained from the Conservation Division or its agents before plugging was commenced? Yes

Name of Conservation Agent who supervised plugging of this well Wm. T. Owens
Producing formation _____ Depth to top _____ Bottom _____ Total Depth of Well 4314'
Show depth and thickness of all water, oil and gas formations.



Locate well correctly on above Section Plat

OIL, GAS OR WATER RECORDS

CASING RECORD

FORMATION	CONTENT	FROM	TO	SIZE	PUT IN	PULLED OUT

Describe in detail the manner in which the well was plugged, indicating where the mud fluid was placed and the method or methods used in introducing it into the hold. If cement or other plugs were used, state the character of same and depth placed, from _____ feet to _____ feet for each plug set.

Plugged @ 540' w/50 sacks;
@ 270' w/40 sacks; @ 40' w/10 sacks;
5 sacks in rathole.

(If additional description is necessary, use BACK of this sheet)

Name of Plugging Contractor Halliburton Services, 410 Union Center, Wichita, KS 67202


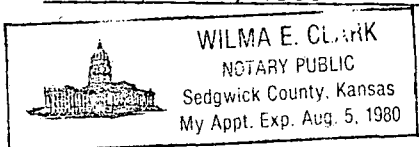
STATE OF KANSAS COUNTY OF SEDGWICK, ss.
George R. Jones (employee of owner) or (owner or operator)
of the above-described well, being first duly sworn on oath, says: That I have knowledge of the facts, statements, and matters herein contained and the log of the above-described well as filed and that the same are true and correct. So help me God.

(Signature) [Signature]
Suite 1310, 125 No. Market, Wichita, KS 67202
(Address)

SUBSCRIBED AND SWORN TO before me this 14th day of May, 1980

[Signature]
Wilma E. Clark Notary Public.

My commission expires August 5, 1980



GABBERT-JONES, INC.
 WICHITA, KANSAS
 DRILLERS' WELL LOG

Herndon #2
 NW-NE-SW Sec 36-30S-12W
 Barber County Kansas

Commenced: 5-1-80

Completed: 5/9/80

OPERATOR: George R. Jones

Depth		Formation	Remarks
From	To		
0	535	Redbed	Ran 8 fts of 8 5/8" csg set @ 266' Cemented w/250 sbs Common 3% CC - 2% Gel PD @ 3:00 a.m. 5-2-80
535	1300	Redbed-Shale	
1300	1610	Redbed-Sand-Shale	
1610	1760	Shale-Lime	
1760	2270	Shale-Shells	
2270	2970	Shale	
2970	3520	Shale-Lime	
3520	3750	Lime-Shale	
3750	4150	Lime	
4150	4304	Lime-Shale	
4304	4314	Lime-Chert	
	4314 - TD		DRY & ABANDONED

STATE OF KANSAS)
) SS
 COUNTY OF SEDGWICK)

I, the undersigned, being duly sworn on oath, state that the above
 Drillers' Well Log is true and correct to the best of my knowledge and belief and
 according to the records of this office.

GABBERT-JONES, INC.

James S. Sutton II
 JAMES S. SUTTON II

Subscribed and sworn to before me this 12th day of May, 1980.

Elizabeth J. Edwards
 ELIZABETH J. EDWARDS-NOTARY PUBLIC

My Commission expires February 6, 1983.

STATE OF KANSAS
 NOTARY PUBLIC
 SEDGWICK CO

RECEIVED
 STATE CORPORATION COMMISSION
 MAY 15 1980
 CONSERVATION DIVISION
 Wichita, Kansas