

15-007-00506-00-01

STATE OF KANSAS  
STATE CORPORATION COMMISSION

WELL PLUGGING RECORD

Give All Information Completely  
Make Required Affidavit  
Mail or Deliver Report to  
Conservation Division  
State Corporation Comm.  
245 North Water  
Wichita, KS 67202

Barber County. Sec. 16 Twp. 30S Rge. 11W AW  
Location as "NE/CNW $\frac{1}{2}$ SW $\frac{1}{2}$ " or footage from lines \_\_\_\_\_


C-NW NW NW  
Lease Owner Ronald Russ Prater, Inc.  
Lease Name Coss Well No. 1 OWWO  
Office Address 240 N. Rock Rd. - Suite 235, Wichita, KS  
Character of Well (Completed as Oil, Gas or Dry Hole) 67206

Dry Hole  
Date Well completed July 1, 1979  
Application for plugging filed Verbal Application 19\_\_  
Application for plugging approved Verbal Approval 19\_\_  
Plugging commenced July 1, 1979  
Plugging completed July 1, 1979  
Reason for abandonment of well or producing formation \_\_\_\_\_

If a producing well is abandoned, date of last production \_\_\_\_\_ 19\_\_

Was permission obtained from the Conservation Division or its agents before plugging was commenced? Yes

Name of Conservation Agent who supervised plugging of this well Wm. T. Owen  
Producing formation \_\_\_\_\_ Depth to top \_\_\_\_\_ Bottom \_\_\_\_\_ Total Depth of Well 3143'  
Show depth and thickness of all water, oil and gas formations.



Locate well correctly on above Section Plat

OIL, GAS OR WATER RECORDS

CASING RECORD

FORMATION	CONTENT	FROM	TO	SIZE	PUT IN	PULLED OUT
				8-5/8"	223'	None
				(Set by prior operator)		

Describe in detail the manner in which the well was plugged, indicating where the mud fluid was placed and the method or methods used in introducing it into the hold. If cement or other plugs were used, state the character of same and depth placed, from \_\_\_\_\_ feet to \_\_\_\_\_ feet for each plug set.

Filled hole with heavy rotary mud from 4,861 ft. (rotary total depth) to 540 ft. Set plug at 540 ft. and cemented with 40 sacks cement. Filled hole with heavy rotary mud from 540 ft. to 40 ft. Set solid plug at 40 ft. and cemented to cellar with 12 sacks cement, 3 sacks cement in rat hole.

Plugging operations accomplished utilizing Halliburton Oil Well cementing pump truck through 4 1/2 inch drill pipe.

(If additional description is necessary, use BACK of this sheet)

Name of Plugging Contractor Halliburton Services  
410 Union Center Bldg., Wichita, Kansas 67202

STATE OF Kansas COUNTY OF Sedgwick  
Dean Britting, Agent (Employee of owner) or (Owner or operator)



of the above-described well, being first duly sworn on oath, says: That I have knowledge of the facts, statements, and matters herein contained and the log of the above-described well as filed and that the same are true and correct. So help me God

(Signature) Dean Britting  
200 N. Main, Wichita, Kansas 67202  
(Address)

SUBSCRIBED AND SWORN TO before me this 10th day of July, 19 79

Elsie Willison  
Elsie Willison - Notary Public.

My commission expires July 25, 1982



KANSAS DRILLERS LOG

COMPANY **Ronald Russ Prater, Inc.**

SEC. **16** T. **30S** R. **11W**  
LOC. **C-NW NW NW**

FARM **Coss**

NO. **1 OWWO**

COUNTY **Barber**

ROTARY TOTAL DEPTH **4,861'**

COMM. **June 27, 1979**

COMP. **July 1, 1979**

CONTRACTOR **H-30, Inc. (Rig #3)**

ISSUED **July 10, 1979**

CASING

10 3/4"

8 5/8" Set at 223' w/175 sxs cement by prior operator ELEVATION **1,823'GR.**

5 1/2"

4 1/2"

FIGURES INDICATE BOTTOM OF FORMATIONS

Old Rotary Total Depth

**4,861'**

Washdown To

**3,143'**

Rotary Total Depth

**4,861'**

I hereby certify the above and foregoing to be  
a true and correct log of the above described  
well as shown by the drilling reports.

H-30, INC.

*Dean Britting*  
\_\_\_\_\_  
Dean Britting

State of Kansas

County of Sedgwick

} ss:

Subscribed and Sworn to before me a Notary Public  
in and for said county and state this 10th day of  
July, 1979.

*Elsie Willison*  
\_\_\_\_\_  
Elsie Willison - Notary Public



My Commission Expires:

**July 25, 1982**

RECEIVED  
STATE CORPORATION COMMISSION  
JUL 11 1979  
CONSERVATION DIVISION  
Wichita, Kansas