


STATE OF KANSAS
STATE CORPORATION COMMISSION

WELL PLUGGING RECORD

Give All Information Completely
Make Required Affidavit
Mail or Deliver Report to
Conservation Division
State Corporation Comm.
245 North Water
Wichita, KS 67202

Barber County, Sec. 18 Twp. 30 Rge. 11 E/W
Location as "NE/CNW $\frac{1}{4}$ SW $\frac{1}{4}$ " or footage from lines
C NW/4 NW/4
Lease Owner Mid-Continent Energy Corporation
Lease Name Knight Well No. 1
Office Address 120 Bldg., Suite 712, Wichita KS. 67202
Character of Well (Completed as Oil, Gas or Dry Hole)
Dry hole
Date Well completed 1-20 1981
Application for plugging filed 1-20 1981
Application for plugging approved 1-20 1981
Plugging commenced 1-20 1981
Plugging completed 1-20 1981
Reason for abandonment of well or producing formation



Locate well correctly on above
Section Plat

If a producing well is abandoned, date of last production 19

Was permission obtained from the Conservation Division or
its agents before plugging was commenced? Yes

Name of Conservation Agent who supervised plugging of this well Maurice Leslie
Producing formation Depth to top Bottom Total Depth of Well 2859'
Show depth and thickness of all water, oil and gas formations.

OIL, GAS OR WATER RECORDS

CASING RECORD

FORMATION	CONTENT	FROM	TO	SIZE	PUT IN	PULLED OUT
		0	303	8 5/8	7 jts	-0-

Describe in detail the manner in which the well was plugged, indicating where the mud fluid
was placed and the method or methods used in introducing it into the hold. If cement or other
plugs were used, state the character of same and depth placed, from feet to
feet for each plug set.

At 300' 30 sacks cement
Bridge at 40' 10 sacks cement
15 sacks cement in rat hole
Total 65 sacks common cement,
Plug down at 1:15 P.M. 1-20-81,
Job by Sun Cementing Co.

(If additional description is necessary, use BACK of this sheet) 1-30-91

Name of Plugging Contractor Venture Drilling Inc.

STATE OF Kansas COUNTY OF Sedgwick, ss.
James G. Collins (employee of owner) or ~~(owner)~~
of the above-described well, being first duly sworn on oath, says: That I have knowledge of
the facts, statements, and matters herein contained and the log of the above-described well
as filed and that the same are true and correct. So help me God.


(Signature)


1625 KSB&T Bldg, Wichita KS, 67202
(Address)

SUBSCRIBED AND SWORN TO before me this 27 day of January, 1981

Virginia Lee Smith Notary Public.

My commission expires August 25, 1984





VENTURE

DRILLING
INCORPORATED

January 27, 1981

SUITE 1625 KSB&T BLDG. 125 NORTH MARKET WICHITA, KANSAS 67202 (316) 267-1550

Operator

Mid-Continent Energy Corporation
120 Building, Suite 712
Wichita, Kansas 67202

Knight #1

C NW/4 NW/4

Section 18-30-11

Barber County, Kansas

Drilling Contractor

Venture Drilling, Inc.
1625 KSB&T Building
Wichita, Kansas 67202

Commenced: 1-15-81

Completed: 1-20-81

Log

0 - 318 Redbed
318 - 533 Redbed
533 - 1266 Shale and Lime
1266 - 1800 Shale and Lime
1800 - 1972 Shale and Lime
1972 - 2197 Shale and Lime
2197 - 2390 Shale and Lime
2390 - 2554 Shale and Lime
2554 - 2737 Shale and Lime
2737 - 2800 Shale and Lime
2800 - 2850 Shale and Lime
2850 - 2859 Shale and Lime
2859 TD

Casing Program

Ran 7 jts. of 8 5/8", 24# casing.
Set at 303' with 250 sacks common
cement, 3% c.c. 2% gel. Plug down
at 1:30 A.M. 1-16-81.

At 300' 40 sacks cement
Bridge @ 40' 10 sacks cement
15 sacks cement in rat hole.
Total 65 sacks common cement.
Plug down @ 1:15 P.M. 1-20-81.
Job by Sun Cementing Co.

STATE OF KANSAS
DIVISION OF CONSERVATION
WICHITA, KANSAS

JAN 30 1981

CONSERVATION DIVISION
WICHITA, KANSAS