


STATE OF KANSAS
STATE CORPORATION COMMISSION

Give All Information Completely
Make Required Affidavit
Mail or Deliver Report to:
Conservation Division
State Corporation Commission
211 No. Broadway
Wichita, Kansas

WELL PLUGGING RECORD

NORTH



Locate well correctly on above
Section Plat

Harper County. Sec. 15 Twp. 35 Rge. 7 (E) W (W)
Location as "NE/CNWxSWx" or footage from lines C NW NE
Lease Owner Mull Drilling Co. Inc.
Lease Name Burchfiel Well No. 1
Office Address 670 N. 4th. Natl. Bank Bldg. Wichita, Kansas
Character of Well (completed as Oil, Gas or Dry Hole) Dry hole
Date well completed 12-24 1961
Application for plugging filed 12-24 1961
Application for plugging approved 12-24 1961
Plugging commenced 12:00 A. M. 12-24 1961
Plugging completed 3:30 A. M. 12-24 1961
Reason for abandonment of well or producing formation Non Productive.
If a producing well is abandoned, date of last production _____ 19____
Was permission obtained from the Conservation Division or its agents before plugging was commenced? Yes.

Name of Conservation Agent who supervised plugging of this well Fred Hampel.
Producing formation None Depth to top _____ Bottom _____ Total Depth of Well 5334' Feet
Show depth and thickness of all water, oil and gas formations.

OIL, GAS OR WATER RECORDS

CASING RECORD

FORMATION	CONTENT	FROM	TO	SIZE	PUT IN	PULLED OUT

Describe in detail the manner in which the well was plugged, indicating where the mud fluid was placed and the method or methods used in introducing it into the hole. If cement or other plugs were used, state the character of same and depth placed, from _____ feet to _____ feet for each plug set.

Hole filled with mud to depth of 240' plug pushed to this depth and 1/4 sack hulls put on top of plug. 15 sacks cement put on top of plug and hulls. Hole filled with mud to 40' Plug pushed to this depth with 1/4 sack hulls put on top of plug, 10 sacks cement added to top of plug filling surface pipe. Two sacks cement put in rat hole plugging same.

RECEIVED
STATE CORPORATION COMMISSION
JAN 4 1962
CONSERVATION DIVISION
Wichita, Kansas


(If additional description is necessary, use BACK of this sheet)
Name of Plugging Contractor Co. tools.
Address Same as above.

STATE OF KANSAS, COUNTY OF SEDGWICK, ss.
Joseph O. Butts (employee of owner) or (owner or operator) of the above-described well, being first duly sworn on oath, says: That I have knowledge of the facts, statements, and matters herein contained and the log of the above-described well as filed and that the same are true and correct. So help me God.

(Signature) Joseph O. Butts
Wichita, Kansas (Address)

SUBSCRIBED AND SWORN TO before me this 3rd day of January, 19 62

Bettie H. Salter
My commission expires October 16, 1965 Notary Public.



ROTARY DRILLERS LOG

Company: Mull Drilling Co., Inc. et al
Wichita, Kansas

Rotary Drilling Commenced: 12/4/61

Contractor: Mull Drilling Co., Inc.
Wichita, Kansas

Rotary Drilling Completed: 12/24/61

Casing Record: Set 8 5/8" csg @ 250'
w/175 sx cnt.
D & A

Location: BURCHFIEL #1
C NW NE 15-35S-7W
Harper County, Kansas

(Figures indicate bottom of formation - measurements from top of Rotary Bushing.)

650'	Red Bed
1380'	Shale & Shells
2340'	Lime w/Shale
2715'	Shale w/Lime
3220'	Lime w/Shale
3612'	Sandy Lime w/Shale
3730'	Lime w/Shale
4080'	Sandy Lime & Shale
4728'	Lime & Shale
5176'	Mississippi chert
5294'	Cherty Lime w/Shale
5323'	Lime w/Shale
5334'	Simpson sand - total depth

RECEIVED
STATE CORPORATION COMMISSION
JAN 4 1962
CONSERVATION DIVISION
Wichita, Kansas


I hereby certify that this is a true and correct copy of the above log to the best of my knowledge.

MULL DRILLING COMPANY, INC.

Delbert J. Costa
Delbert J. Costa, Geologist

STATE OF KANSAS)
) SS
COUNTY OF SEDGWICK)

Subscribed and sworn to before me this 3rd day of January, 1962



Mada N. Miller
Notary Public

My Commission Expires: Feb. 24, 1964