


STATE OF KANSAS
STATE CORPORATION COMMISSION
CONSERVATION DIVISION
P. O. BOX 17027
WICHITA, KANSAS 67217

WELL PLUGGING RECORD



Locate well correctly on above Section Plat

BARBER County. Sec. 14 Twp. 31S Rge. 12W (E) (W)
Location as "NE/CNW&SWE" or footage from lines C NE NE
Lease Owner CLINTON OIL COMPANY
Lease Name J. R. MOTT Well No. I
Office Address 217 NORTH WATER, WICHITA, KANSAS 67202
Character of Well (completed as Oil, Gas or Dry Hole) DRY HOLE
Date well completed 12-17-75 19
Application for plugging filed 12-17-75 19
Application for plugging approved 12-17-75 19
Plugging commenced 12-17-75 19
Plugging completed 12-17-75 19
Reason for abandonment of well or producing formation commercial quantities of oil not found.
If a producing well is abandoned, date of last production 19
Was permission obtained from the Conservation Division or its agents before plugging was commenced? YES

Name of Conservation Agent who supervised plugging of this well G. R. BIBERSTEIN.
Producing formation _____ Depth to top _____ Bottom _____ Total Depth of Well 4735' Feet
Show depth and thickness of all water, oil and gas formations.

OIL, GAS OR WATER RECORDS				CASING RECORD		
FORMATION	CONTENT	FROM	TO	SIZE	PUT IN	PULLED OUT
				8 5/8"	329'	


Describe in detail the manner in which the well was plugged, indicating where the mud fluid was placed and the method or methods used in introducing it into the hole. If cement or other plugs were used, state the character of same and depth placed, from _____ feet to _____ feet for each plug set.

RECEIVED
STATE CORPORATION COMMISSION
FEB 4 1978
CONSERVATION DIVISION
Wichita, Kansas
Plug @ 250' w/ 35 sxs.
40' w/ 15 sxs.
2 sxs rathole.

Name of Plugging Contractor RAINS & WILLIAMSON OIL CO., INC.
Address 435 PAGE COURT, 220 WEST DOUGLAS, WICHITA, KANSAS 67202

STATE OF KANSAS COUNTY OF SEDGWICK
WILSON RAINS, PRESIDENT, RAINS & WILLIAMSON OIL CO., INC.
(employee or owner) or (owner or operator) of the above-described well, being first duly sworn on oath, says: That I have knowledge of the facts, statements, and matters herein contained and the log of the above-described well as filed and that the same are true and correct. So help me God.

(Signature) Wilson Rains WILSON RAINS
435 PAGE COURT, 220 W. DOUGLAS, WICHITA, KS
(Address) 75 67202



WITNESSED AND SWORN to before me this 19th day of DECEMBER 1975
OCTOBER 4, 1979
JUANITA M. GREEN Notary Public.

WELL LOG

COMPANY CLINTON OIL COMPANY

SEC. 14 T. 31S R. 12W

LDC. C NE NE

FARM J. R. MOTT NO. 1


RIG. NO. 1

TOTAL DEPTH 4735'

COUNTY BARBER
KANSAS

COMM. 12-05-75

COMP. 12-17-75



CONTRACTOR RAINS & WILLIAMSON OIL CO., INC.

CASING

20	10	
15	8	-5/8" @ 329' w/250 sxs common, 3% CC ELEVATION
12	6	
13	5	

PRODUCTION D & A

FIGURES INDICATE BOTTOM OF FORMATIONS

SHALE & SAND	1428
ANHYDRITE	1442
SHALE	1490
SHALE & LIME	1990
LIME & SHALE	2210
SHALE & LIME	2838
BROKEN LIME	3008
SHALE & LIME	3075
LIME	3260
SAND & SHALE	3560
LIME & SHALE	4221
LIME	4370
SHALE	4430
LIME	4540
SHALE	4608
LIME & SHALE	4634
SHALE & SAND & CHERTY LIME	4690
CHERTY LIME	4690
SHALE & SAND	4735
<u>ROTARY TOTAL DEPTH</u>	<u>4735</u>

RECEIVED
STATE CORPORATION COMMISSION

DEC 23 1975

CONSERVATION DIVISION
Wichita, Kansas

State of KANSAS }
County of SEDGWICK } ss:

I, WILSON RAINS, PRESIDENT of the RAINS & WILLIAMSON OIL CO., INC. Company

upon oath state that the above and foregoing is a true and correct copy of the log of the J. R. MOTT #1 well.

Wilson Rains

WILSON RAINS

Subscribed and sworn to before me this 19th day of DECEMBER 19 75

My Commission Expires: OCTOBER 4, 1979

Juanita M. Green

NOTARY PUBLIC
JUANITA M. GREEN

