


STATE OF KANSAS
STATE CORPORATION COMMISSION

WELL PLUGGING RECORD

Give All Information Completely
Make Required Affidavit
Mail or Deliver Report to
Conservation Division
State Corporation Comm.
245 North Water
Wichita, KS 67202

Barber County. Sec. 9 Twp. 30S Rge. 11W E27W
Location as "NE/CNW1SW1" or footage from lines
200' E C - SW SE NW

Lease Owner Rupe Oil Co., Inc.
Lease Name Coss "A" Gas Unit Well No. 1
Office Address P.O. Box 2273, Wichita, KS 67201
Character of Well (Completed as Oil, Gas or Dry Hole)
Dry Hole



Locate well correctly on above
Section Plot

Date Well completed June 28, 1977
Application for plugging filed Verbal Application 1977
Application for plugging approved Verbal Approval 1977
Plugging commenced June 28, 1977
Plugging completed June 28, 1977
Reason for abandonment of well or producing formation _____

If a producing well is abandoned, date of last production
1977

Was permission obtained from the Conservation Division or
its agents before plugging was commenced? Yes

Name of Conservation Agent who supervised plugging of this well Buddy Metz
Producing formation _____ Depth to top _____ Bottom _____ Total Depth of Well 2,955
Show depth and thickness of all water, oil and gas formations.

OIL, GAS OR WATER RECORDS

CASING RECORD

FORMATION	CONTENT	FROM	TO	SIZE	PUT IN	PULLED OUT
				8 5/8"	245'	none

Describe in detail the manner in which the well was plugged, indicating where the mud fluid was placed and the method or methods used in introducing it into the hold. If cement or other plugs were used, state the character of same and depth placed, from _____ feet to _____ feet for each plug set.

Filled hole with heavy rotary mud from 2,955 ft. (rotary total depth) to 260 ft. Set plug at 260 ft. and cemented with 35 sacks cement.
Filled hole with heavy rotary mud from 260 ft. to 40 ft. Set solid plug at 40 ft. and cemented to cellar with 12 sacks cement, 3 sacks cement in rat hole.

RECEIVED
STATE CORPORATION COMMISSION

JUL 07 1977

(If additional description is necessary, use BACK of this sheet)


Name of Plugging Contractor Halliburton Services.

STATE OF Kansas COUNTY OF Sedgwick, ss.
Dean Britting - Agent (~~employee of owner~~)

of the above-described well, being first duly sworn on oath, says: That I have knowledge of the facts, statements, and matters herein contained and the log of the above-described well as filed and that the same are true and correct. So help me God.

(Signature) Dean Britting
200 North Main, Wichita, KS 67202
(Address)

SUBSCRIBED AND SWORN TO before me this 6th day of July, 1977



Elsie Willison
Elsie Willison - Notary Public.

My commission expires June 30, 1978

KANSAS GEOLOGICAL SOCIETY
KANSAS WELL LOG BUREAU - KANSAS WELL SAMPLE BUREAU
KANSAS GEOLOGICAL SOCIETY BUILDING
508 EAST MURDOCK - WICHITA, KANSAS

COMPANY Rupe Oil Co., Inc.


SEC. 9 T. 30S R. 11W
LOC. C - SW SE NW

FARM Coss "A" Gas Unit NO. 1

COUNTY Barber
KANSAS

TOTAL DEPTH 2,955'
COMM. June 22, 1977
SHOT OR TREATED
CONTRACTOR H-30, Inc.
ISSUED July 6, 1977

COMP. June 28, 1977



CASING

20 10
15 8
12 6
13 5

5/8" 245' cemented w/ 250 sxs cement

ELEVATION 1819 KB

PRODUCTION

FIGURES INDICATE BOTTOM OF FORMATIONS

Sand and Clay	175'
Red Bed	248'
Sand and Shale	1,030'
Shale	1,685'
Shale and Lime	1,780'
Lime and Shale	2,955'
Rotary Total Depth	2,955'


I hereby certify the above and foregoing to be a true and correct log of the above described well as shown by the drilling reports.

H-30, Inc.

Dean Britting
Dean Britting

State of Kansas }
County of Sedgwick } ss:

Subscribed and Sworn to before me a Notary Public in and for said county and state this 6th day of July,



Elsie Willison
Elsie Willison-Notary Public

My Commission Expires:
June 30, 1978

RECEIVED
STATE CORPORATION COMMISSION

JUL 07 1977

CONSERVATION DIVISION
Wichita, Kansas