

WELL PLUGGING RECORD

Give All Information Completely
Make Required Affidavit
Mail or Deliver Report to:
Conservation Division
State Corporation Commission
211 No. Broadway
Wichita, Kansas

BARBER

County. Sec. 14 Twp. 32S Rge. 11W (E) (W)

Location as "NE/CNWxSWx" or footage from lines CN2 SW SW

Lease Owner SIERRA PETROLEUM CO., INC.

Lease Name STEWART W Well No. 1

Office Address 211 North Broadway, Wichita, Kansas 67202

Character of Well (completed as Oil, Gas or Dry Hole) Dry Hole

Date well completed December 16, 1965

Application for plugging filed December 16, 1965

Application for plugging approved December 16, 1965

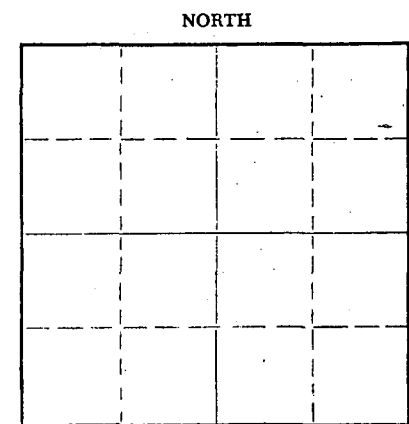
Plugging commenced December 17, 1965

Plugging completed December 17, at 7 p.m. 1965

Reason for abandonment of well or producing formation Dry Hole

If a producing well is abandoned, date of last production 19

Was permission obtained from the Conservation Division or its agents before plugging was commenced? Yes



Locate well correctly on above Section Plat

Name of Conservation Agent who supervised plugging of this well Archie Elving, Pratt, Kansas

Producing formation Depth to top Bottom Total Depth of Well 3180 Feet

Show depth and thickness of all water, oil and gas formations.

OIL, GAS OR WATER RECORDS

CASING RECORD

FORMATION	CONTENT	FROM	TO	SIZE	PUT IN	PULLED OUT
Surf. Soil, Sand, Clay, Redbed & Shale	Surface Casing	-0-	216'	8-5/8"	216'	None

Describe in detail the manner in which the well was plugged, indicating where the mud fluid was placed and the method or methods used in introducing it into the hole. If cement or other plugs were used, state the character of same and depth placed, from feet to feet for each plug set.

Plugged. Filled hole with mud up to 200'. Set plug, 1/4 sk. hulls & 25 sx. cement up to 40'. Set plug, 1/2 sk. hulls, & 10 sx. cement. Put 25 sx. cement in rathole. Job complete at 7 p.m. 12-17-65.

RECEIVED
STATE CORPORATION COMMISSION

JAN 4 1966

1-4-66

CONSERVATION DIVISION
Wichita, Kansas

(If additional description is necessary, use BACK of this sheet)

Name of Plugging Contractor BURCH EXPLORATION, LTD.

Address 1011 Union Center, Wichita, Kansas 67202

STATE OF KANSAS, COUNTY OF RUSSELL, ss.

G. A. Hall, Production Superintendent (employee of owner) or (owner or operator) of the above-described well, being first duly sworn on oath, says: That I have knowledge of the facts, statements, and matters herein contained and the log of the above-described well as filed and that the same are true and correct. So help me God.

(Signature) G. A. Hall, Production Superintendent

Box 232, Russell, Kansas 67665

(Address)

SUBSCRIBED AND SWORN TO before me this 29th day of December, 1965

My commission expires 10-17-67

Notary Public

CONTRACTOR'S
WELL LOG

Sierra Petroleum Co., Inc.
#1 Stewart
C N/2 SW SW Sec. 14-32S-11W
Barber County, Kansas

Set 8-5/8" @ 216' with 175 sacks
Commenced: 12-10-65
Completed: 12-17-65
Elevation: 1514 KB

140 Sand & Clay
460 Red Bed & Shale
1770 Shale & Shells
2340 Lime & Shale
2445 Sandy Lime & Shale
2613 Lime & Shale
2700 Shale, Sand & Lime
3005 Lime & Shale
3138 Lime
3180 Lime & Shale

3180 Rotary Total Depth


DST #1. 2404-2445. 41' anchor tool was open 30 mins. shut in 30 mins. Gas to surface in 1 min. blowing mud and saltwater in 5 mins. Pressures 250,000.

DST #2. 2616-2700. 84' anchor shut in 30 mins. tool open one hour shut in 30 mins. gas to surface in 45 mins. to weak to gauge. Recovered 480' gas cut mud. IBHP 1016#; IFP 84#; FFP 168#; FBHP 933#.


RECEIVED
STATE CORPORATION COMMISSION
JAN 3 1966
1-3-66
CONSERVATION DIVISION
Wichita, Kansas

STATE OF KANSAS)
) ss:
COUNTY OF SEDGWICK)

I, Earl M. Burch, President of Burch Exploration, Inc. being duly sworn on oath, state: That I have knowledge of the facts, statements and matters herein contained and that the same are true and correct.


Earl M. Burch, President

Subscribed and sworn to before me this 22nd day of December, 1965.


Minnie E. Matson, Notary Public

My commission expires: June 18, 1968