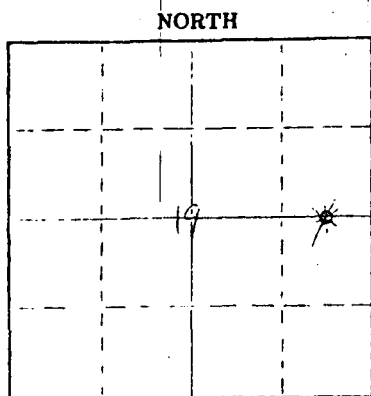


STATE OF KANSAS
STATE CORPORATION COMMISSION
CONSERVATION DIVISION
P. O. BOX 17027
WICHITA, KANSAS 67217

WELL PLUGGING RECORD



Locate well correctly on above Section Plot

Harper County, Sec. 19 Twp. 34 Rge. 9 (E) (W)
Location as "NE/CNW/SW" or footage from lines C-E₂ E₂
Lease Owner McCoy Petroleum Co.
Lease Name Cummings Well No. 1
Office Address 816 Vickers KSB&T Bldg., Wichita, Kansas 67202
Character of Well (completed as Oil, Gas or Dry Hole) Gas
Date well completed 19
Application for plugging filed 12-22-19 76
Plugging commenced 1-19-19 77
Plugging completed 1-24-19 77
Reason for abandonment of well or producing formation Depleted

If a producing well is abandoned, date of last production December 1976
Was permission obtained from the Conservation Division or its agents before plugging was commenced? Yes

Name of Conservation Agent who supervised plugging of this well Bud Metz
Producing formation Mississippian Depth to top 4585' Bottom 4612' Total Depth of Well 4612'
Show depth and thickness of all water, oil and gas formations

OIL, GAS OR WATER RECORDS

CASING RECORD

FORMATION	CONTENT	FROM	TO	SIZE	PUT IN	PULLED OUT
Mississippian	Gas & water	4585	4612	8 5/8 4 1/2	269 4589	none 3833

Describe in detail the manner in which the well was plugged, indicating where the mud fluid was placed and the method or methods used in introducing it into the hole. If cement or other plugs were used, state the character of same and depth placed, from feet to feet for each plug set.

sand from 4612 to 4579'
4 sacks cement from 4579 to 4539'
wooden bridge at 250'
rock from 250 to 240'
4 yards ready mix to surface

RECEIVED
STATE CORPORATION COMMISSION
FEB 02 1977
CONSERVATION DIVISION
Wichita, Kansas

Name of Plugging Contractor Clarke Corporation
Address Box 187, Medicine Lodge, Kansas 67104

STATE OF KANSAS COUNTY OF SEDGWICK ss.
John Roger McCoy

well, being first duly sworn on oath, says: That I have knowledge of the facts, statements, and matters herein contained and the log of the above-described well as filed and that the same are true and correct. So help me God.

(Signature) John Roger McCoy
816 Vickers-KSB&T Building, Wichita, Ks.
(Address)

SUBSCRIBED AND SWORN TO before me this 27th day of January, 1977

My commission expires February 20, 1978
Christina Louise Duncan
Notary Public.

Christina Louise Duncan
NOTARY PUBLIC
SEDGWICK COUNTY, KANSAS
MY COMM. EXP. FEB. 20, 1978

WELL LOG
Cummings #1
C E/2 E/2 19-34-9W
Harper County, Kansas

Name of Operator: McCoy Petroleum Co.
502 Union Center Bldg.
Wichita, Kansas 67202


Date Completed: December 18, 1972

<u>FROM</u>	<u>TO</u>	
0	630	Red bed and shale
630	1215	Shale
1215	3265	Lime and shale
3265	3640	Lime
3640	3865	Shale and lime
3865	3905	Sand
3905	4610	Lime
4610		Total Depth

STATE OF KANSAS

COUNTY OF BARTON ss


Gary L. Hawk, Secretary of Sweetman Drilling, Inc., being first duly sworn on oath says: That I have knowledge of the facts, statements and matters herein contained and the log of the above described well as filed and that the same are true and correct.


Gary L. Hawk

Subscribed and sworn before me this 4th day of April, 1973.


Mary Ann Schwab
Notary Public Barton County

My Commission expires 7-10-73



RECEIVED
STATE CORPORATION COMMISSION

FEB 16 1977

CONSERVATION DIVISION
Wichita, Kansas