

15-169-20073-00-00

STATE OF KANSAS
STATE CORPORATION COMMISSION

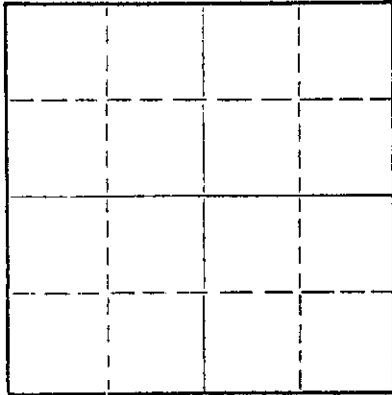
Form CP-4

Give All Information Completely
Make Required Affidavit
Mail or Deliver Report to:
Conservation Division
State Corporation Commission
212 No. Market
Wichita, Kansas 67202

WELL PLUGGING RECORD

Saline County. Sec. 5 Twp. 16 Rge. 1 (E) (W)

Location as "NE/CNW/SW" or footage from lines NE/4 NE/4 SE/4
Lease Owner National Oil Company
Lease Name Karber Well No. 1
Office Address Suite 550, 200 West Douglas, Wichita, Ks. 67202
Character of Well (completed as Oil, Gas or Dry Hole) Dry
Date well completed Feb. 2 1976
Application for plugging filed 19
Application for plugging approved 19
Plugging commenced 19
Plugging completed Feb. 1976
Reason for abandonment of well or producing formation Dry Hole



Locate well correctly on above
Section Flat

If a producing well is abandoned, date of last production 19
Was permission obtained from the Conservation Division or its agents before plugging was commenced? Yes

Name of Conservation Agent who supervised plugging of this well Hugh Scott
Producing formation _____ Depth to top _____ Bottom _____ Total Depth of Well _____ Feet
Show depth and thickness of all water, oil and gas formations.

OIL, GAS OR WATER RECORDS

CASING RECORD

FORMATION	CONTENT	FROM	TO	SIZE	PUT IN	PULLED OUT
Shale		0	40'	8 5/8"	40'	None
Shale & Lime		40'	120'	8 5/8"	80'	None

Describe in detail the manner in which the well was plugged, indicating where the mud fluid was placed and the method or methods used in introducing it into the hole. If cement or other plugs were used, state the character of same and depth placed, from _____ feet to _____ feet for each plug set.

Filled hole to 150' with mud & set plug with 25 sacks of cement. Filled hole with mud to 40' and set plug with 10 sacks of cement, 2 sacks in rathole. Plugging completed at 3:45 A. M., February 2, 1976. Plugging completed by State Plugger, Hugh Scott, McPherson, Kansas.

RECEIVED
STATE CORPORATION COMMISSION

FEB 5 1976
2-5-76
CONSERVATION DIVISION
Wichita, Kansas

(If additional description is necessary, use BACK of this sheet)

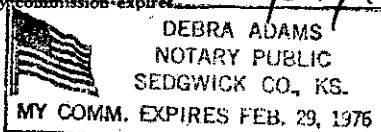
Name of Plugging Contractor Blackstone Drilling, Inc.
Address Box 455, McPherson, Kansas 67460

STATE OF Kansas, COUNTY OF Sedgwick, ss.
National Oil Company (employee of owner) or (owner or operator) of the above-described well, being first duly sworn on oath, says: That I have knowledge of the facts, statements, and matters herein contained and the log of the above-described well as filed and that the same are true and correct. So help me God. NATIONAL OIL COMPANY


(Signature) BY: *RB Jenkins*
Suite 550, 200 West Douglas, Wichita, Ks. 67202
(Address)

SUBSCRIBED AND SWORN to before me this 4th day of February, 1976

My commission expires 2/29/76



Notary Public.



Blackstone Drilling, Inc.

Box 455 • 523 West Kansas • Phone (316) 241-1250

McPHERSON, KANSAS 67460

February 2, 1976

COMPANY: NATIONAL OIL COMPANY
 CONTRACTOR: BLACKSTONE DRILLING, INC.
 FARM: KARBER #1
 LOCATION: NE/4 NE/4 SE/4, Section 5-16S-1W, Saline County, Kansas
 COMMENCED: January 27, 1976
 COMPLETED: February 2, 1976
 ELEVATION: 1275 K. B.

RECEIVED
STATE CORPORATION COMMISSION

FEB 5 1976

CONSERVATION DIVISION
Wichita, Kansas

0	to	40	Shale
40	to	120	Shale & Lime
120	to	405	Lime & Shale
405	to	915	Lime
915	to	1350	Shale & Lime
1350	to	1900	Lime
1900	to	2175	Shale & Lime
2175	to	2580	Lime
2580	to	2670	Shale & Lime
2670	to	2714	Mississippi
		2714	T. D.

Cut 12 1/2" hole to 120' and run 122' of 8 5/8" surface pipe, cemented with 100 sacks of cement at 120'. Plug down at 1:15 P. M., January 27, 1976. Hole dry and abandoned. Filled hole to 150' with mud and set plug with 25 sacks of cement. Filled hole to 40' with mud and set plug with 10 sacks of cement, 2 sacks in rathole. Plugging completed at 3:45 A. M., February 2, 1976. Plugging completed by Hugh Scott, State Plugger, McPherson, Kansas.

TOPS:


Measurements taken from K. B.

CERTIFICATE

I, P. E. Plouffe, President of Blackstone Drilling, Inc. do hereby certify that the above and foregoing is a true and correct copy of log on your Karber #1, located NE/4 NE/4 SE/4, Section 5-16S-1W, Saline County, Kansas as reflected by the files of Blackstone Drilling, Inc.


 P. E. Plouffe, President

Subscribed and sworn to before me a Notary Public in and for McPherson County, Kansas this 2nd day of February, 1976.


 Johnnie L. Schmidt - Notary Public

