

15-033-20498-00-00

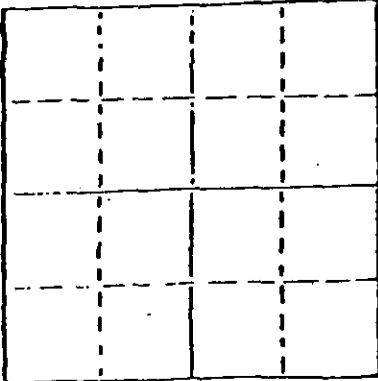
STATE OF KANSAS
STATE CORPORATION COMMISSION

WELL PLUGGING RECORD

Give All Information Completely
Make Required Affidavit
Mail or Deliver Report to
Conservation Division
State Corporation Comm.
245 North Water
Wichita, KS 67202

Comanche County, Sec. 17 Twp. 31S Rge. 20W E/W
Location as "NE/CNW $\frac{1}{4}$ SW $\frac{1}{4}$ " or footage from lines
C SW

Lease Owner Sante Fe Energy
Lease Name Vernon Well No. 1
Office Address 321 South Boston, Suite 907, Tulsa, Ok 74103
Character of Well (Completed as Oil, Gas or Dry Hole)
Dry



Locate well correctly on above
Section Plot

Date Well completed 11-7 1981
Application for plugging filed 11-6 1981
Application for plugging approved 11-6 1981
Plugging commenced 11-7 1981
Plugging completed 11-7 1981
Reason for abandonment of well or producing formation
Dry

If a producing well is abandoned, date of last production
19

Was permission obtained from the Conservation Division or
its agents before plugging was commenced? Yes

Name of Conservation Agent who supervised plugging of this well Paul Luthi
Producing formation _____ Depth to top _____ Bottom _____ Total Depth of Well 5370
Show depth and thickness of all water, oil and gas formations.

OIL, GAS OR WATER RECORDS

CASING RECORD

FORMATION	CONTENT	FROM	TO	SIZE	PUT IN	PULLED OUT
		0	60	20"		
			639	8 5/8		

Describe in detail the manner in which the well was plugged, indicating where the mud flu-
was placed and the method or methods used in introducing it into the hold. If cement or other
plugs were used, state the character of same and depth placed, from _____ feet to
_____ feet for each plug set. Plugged:

40 sacks @ 725
35 sacks @ 600
10 sacks @ 40
5 sacks in rathole; 5 sacks in mousehole
Completed @ 4:15 PM 11-7-81
Cemented by Halliburton

RECEIVED
STATE CORPORATION COMMISSION

JAN 13 1982

CONSERVATION DIVISION
Wichita, Kansas

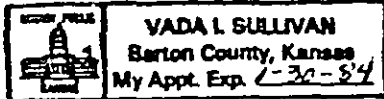
(If additional description is necessary, use BACK of this sheet)

Name of Plugging Contractor DaMac Drilling Inc

STATE OF Kansas COUNTY OF Barton, ss.
Martha J. McKown (employee of owner) or (owner or operator)
of the above-described well, being first duly sworn on oath, says: That I have knowledge of
the facts, statements, and matters herein contained and the log of the above-described well
as filed and that the same are true and correct. So help me God.

(Signature) Martha J. McKown
Box 1164, Great Bend, Kansas 67530
(Address)

SUBSCRIBED AND SWORN TO before me this 7th day of Nov., 1981



Vada L. Sullivan
Notary Public.

My commission expires Jan. 30, 1984

WELL LOG

COMPANY Santa Fe Energy

SEC. 17 T. 31S R. 20W

FARM Vernon

NO. 1

LOC. C SW

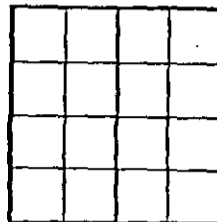
TOTAL DEPTH 5370 RTD

COUNTY Comanche, Ks

CONM. 10-24-81

COMP. 11-7-81

CONTRACTOR DaMac Drilling Inc.



CASING Conductor: 20" set @ 60'
Surface: 8 5/8" set @ 639'

ELEVATION

PRODUCTION P&A

FIGURES INDICATE BOTTOM OF FORMATIONS

Surface Sand, RedBed	0	166
RedBed, Shale	166	640
Shale	640	1540
Lime, Shale	1540	5370 RTD

State of Kansas }
County of Barton } 85

I, Martha J. McKown of DaMac Drilling Inc.

upon oath state the above and foregoing is a true and correct copy of the log of the Vernon No. 1 well.



Martha J. McKown

Subscribed and sworn to before me this 7th day of Nov. 19 81

My Commission Expires: June 30, 1984

Vadal J. Sullivan
NOTARY PUBLIC