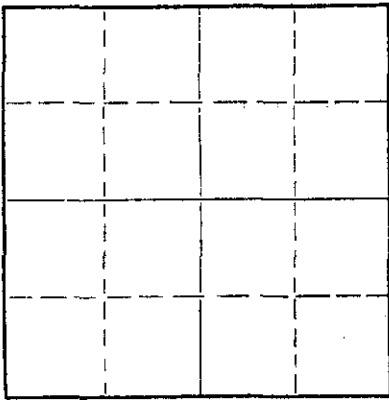


Give All Information Completely
Make Required Affidavit
Mail or Deliver Report to:
Conservation Division
State Corporation Commission
211 No. Broadway
Wichita, Kansas

WELL PLUGGING RECORD

NORTH



Locate well correctly on above
Section Plat

Commanche County, Sec. 13 Twp. 31 Rge. 20 (EX (W))
Location as "NE/CNW/SW" or footage from lines XXXXX APP. NE SW NE
Lease Owner Anschutz Oil Company, Incorporated
Lease Name Pounds Well No. 1
Office Address Wichita Plaza Bldg., Wichita, Kansas
Character of Well (completed as Oil, Gas or Dry Hole) Dry Hole
Date well completed July 30 19 63
Application for plugging filed July 29 19 63
Application for plugging approved July 29 19 63
Plugging commenced July 30 19 63
Plugging completed July 30 19 63
Reason for abandonment of well or producing formation None

If a producing well is abandoned, date of last production _____ 19 _____
Was permission obtained from the Conservation Division or its agents before plugging was commenced? Yes

Name of Conservation Agent who supervised plugging of this well _____
Producing formation _____ Depth to top _____ Bottom _____ Total Depth of Well 5200 Feet
Show depth and thickness of all water, oil and gas formations.

OIL, GAS OR WATER RECORDS

CASING RECORD

FORMATION	CONTENT	FRDM	TD	SIZE	PUT IN	PULLED OUT
		0	292	8 5/8	292	-0-

Describe in detail the manner in which the well was plugged, indicating where the mud fluid was placed and the method or methods used in introducing it into the hole. If cement or other plugs were used, state the character of same and depth placed, from _____ feet to _____ feet for each plug set.

Hole was filled w/heavy mud to 300', 1/3 sack hulls, plug and 40 sacks cement. Filled hole w/mud to 40', 1/3 sack hulls, plug and 10 sacks cement.

RECEIVED
STATE CORPORATION COMMISSION

AUG 2 1963

CONSERVATION DIVISION
Wichita, Kansas

(If additional description is necessary, use BACK of this sheet)

Name of Plugging Contractor Terrel Drilling and Producing
Address Box 606, Russell, Kansas

STATE OF Kansas, COUNTY OF Russell, ss.
Joe K. Branum (employee of owner) or (owner or operator) of the above-described well, being first duly sworn on oath, says: That I have knowledge of the facts, statements, and matters herein contained and the log of the above-described well as filed and that the same are true and correct. So help me God.

(Signature) Joe K. Branum
Russell, Kansas
(Address)

SUBSCRIBED AND SWORN TO before me this 1st. day of August, 19 63

My commission expires 12-12-66

L. Lee Simpson
Notary Public.

INVOICED

DATE 8/2/63
INV. NO. 7510-w

W E L L L O G

OPERATOR: Anschutz Oil Co., Inc.
Wichita Plaza Bldg.
Wichita, Kansas

CONTRACTOR: Terrel Drilling & Producing
Box 606
Russell, Kansas

LEASE: Pounds #1 - ~~XXXXX~~ App. NE SW NE
of 13-31-20
Commanche County, Kansas

COMMENCED: July 14, 1963


COMPLETED: July 30, 1963

DEPTHS & FORMATIONS


Sand & Shale	140	Lime & Shale	2730
Red Bed	290	Lime	2925
Hd. Sand	365	Lime & Shale	4412
Red Bed & Shale	545	Lime	4730
Shale & Sand	1168	Lime & Shale	4882
Red Bed	1262	Lime	5020
Shale	2275	Lime & Chert (R.T.D.)	5200

STATE OF KANSAS)
COUNTY OF RUSSELL) ss

Joe K. Branum, owner of Terrel Drilling and Producing, being first duly sworn on oath says: That I have knowledge of the facts, statements and matters herein contained and the log of the above described well as filed and that the same are true and correct.


Joe K. Branum

Subscribed and sworn before me this 1st day of August, 1963.


Notary Public Russell County

My Commission Expires: December 12, 1966.

RECEIVED
STATE CORPORATION COMMISSION
AUG 2 1963
CONSERVATION DIVISION
Wichita, Kansas