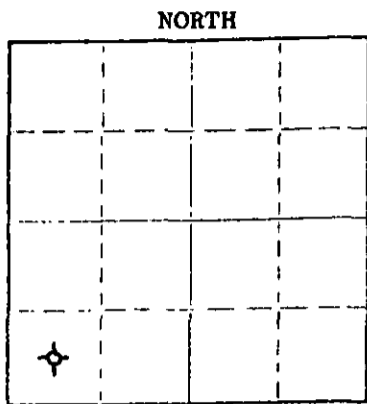


STATE OF KANSAS  
STATE CORPORATION COMMISSION  
CONSERVATION DIVISION  
P. O. BOX 17027  
WICHITA, KANSAS 67217

FORM CP-4

WELL PLUGGING RECORD



Locate well correctly on above Section Flat

Comanche County, Sec. 5 Twp. 31S Rge. 20 (E)W (W)  
Location as "NE/CNW&SW" or footage from lines. C SW SW  
Lease Owner S. Keith Tuthill & Bill J. Barbee  
Lease Name Huck Well No. 1-5  
Office Address 211 Vaughn Bldg., Amarillo, Texas 79101  
Character of Well (completed as Oil, Gas or Dry Hole) Dry hole  
Date well completed August 3, 1976  
Application for plugging filed August 3, 1976  
Application for plugging approved August 3, 1976  
Plugging commenced August 3, 1976  
Plugging completed August 3, 1976  
Reason for abandonment of well or producing formation  
Commercial quantities of oil not found  
If a producing well is abandoned, date of last production 10  
Was permission obtained from the Conservation Division or its agents before plugging was commenced? Yes

Name of Conservation Agent who supervised plugging of this well G. R. Biberstein  
Producing formation \_\_\_\_\_ Depth to top \_\_\_\_\_ Bottom \_\_\_\_\_ Total Depth of Well 5250 feet  
Show depth and thickness of all water, oil and gas formations.

OIL, GAS OR WATER RECORDS

CASING RECORD

FORMATION	CONTENT	FROM	TO	SIZE	PUT IN	PULLED OUT
				16"	116'	None
				8 5/8"	531	None

Describe in detail the manner in which the well was plugged, indicating where the mud fluid was placed and the method or methods used in introducing it into the hole. If cement or other plugs were used, state the character of same and depth placed, from \_\_\_\_\_ feet to \_\_\_\_\_ feet for each plug set.

Plug @ 300' w/ 35 sx.  
Plug @ 40' w/ 13 sx.  
2 sx. in rathole

(If additional description is necessary, use BACK of this sheet)  
Name of Plugging Contractor Rains & Williamson Oil Co., Inc.  
Address 435 Page Court, 220 W. Douglas, Wichita, Kansas 67202

STATE OF KANSAS COUNTY OF SEDGWICK, ss.  
Wilson Rains (employee of owner) or (owner or operator) of the above-described well, being first duly sworn on oath, says: That I have knowledge of the facts, statements and matters herein contained and the log of the above-described well as filed and that the same are true and correct. So help me God.

(Signature) Wilson Rains  
220 W. Douglas, Wichita, Kansas 67202 (Address)

Subscribed and sworn to before me this 6th day of August 1976  
My commission expires 10-4-79  
JUANITA M. GREEN Notary Public.



# WELL LOG

COMPANY S. Keith Tuthill & Bill J. Barbee

SEC. 5 T. 31S R. 20W  
LOC. C SW SW

FARM Huck

NO. 1 - 5


RIG. NO. 3

TOTAL DEPTH 5250'

COMM. 7-21-76

COMP. 8-3-76

COUNTY Comanche  
KANSAS



CONTRACTOR Rains & Williamson Oil Co., Inc.

**CASING**

20	10		
15	8	5/8" set @ 531' w/ 200 sx. 65/35	ELEVATION
12	6	pos., 2% cc & 150 sx. Class H, 3% calcium	
13	5	Set conductor pipe @ 116' w/ 275 regular cement + 2% calcium.	SX. PRODUCTION D & A

FIGURES INDICATE BOTTOM OF FORMATIONS

Red bed	184
Red bed & shale	645
Red bed	1125
Red bed & shale	1435
Red bed, lime, shale	1728
Shale & lime	2546
Shale	2744
Shale & lime	2902
Shale	3212
Shale & lime	3413
Shale	3635
Shale & lime	4532
Lime & shale	4801
Lime	5040
Lime & chalk	5183
Lime	5250
<u>R.T.D.</u>	<u>5250</u>

RECEIVED  
STATE CORPORATION COMMISSION

OCT 15 1976


CONSERVATION DIVISION  
Wichita, Kansas

State of Kansas  
County of Sedgwick } ss:

I, Wilson Rains, President of the Rains & Williamson Oil Co., Inc.

upon oath state that the above and foregoing is a true and correct copy of the log of the Huck #1 well.

Wilson Rains  
WILSON RAINS



Subscribed and sworn to before me this 6th day of August 1976

My Commission Expires: 10-4-79

Juanita M. Green  
NOTARY PUBLIC  
Juanita M. Green