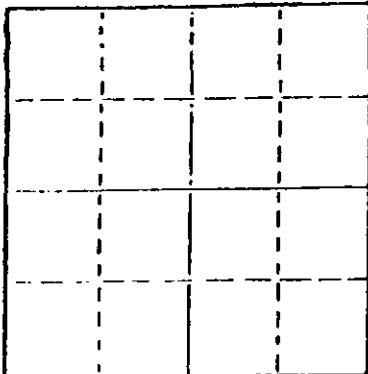


STATE OF KANSAS
STATE CORPORATION COMMISSION

WELL PLUGGING RECORD

Give All Information Completely
Make Required Affidavit
Mail or Deliver Report to
Conservation Division
State Corporation Comm.
245 North Water
Wichita, KS 67202



Locate well correctly on above
Section Map

Comanche County. Sec. 5 Twp. 31S Rge. 20W E/W
Location as "NE/CNW $\frac{1}{4}$ SW $\frac{1}{4}$ " or footage from lines C NE NE

Lease Owner Santa Fe Energy Company
Lease Name Larry Well No.
Office Address 321 South Boston, Tulsa, Ok 74103
Character of Well (Completed as Oil, Gas or Dry Hole) Dry
Date Well completed 10-23 1981
Application for plugging filed 10-22 1981
Application for plugging approved 10-22 1981
Plugging commenced 10-23 1981
Plugging completed 10-23 1981
Reason for abandonment of well or producing formation

Dry
If a producing well is abandoned, date of last production 19

Was permission obtained from the Conservation Division or its agents before plugging was commenced? Yes

Name of Conservation Agent who supervised plugging of this well Paul Luthi
Producing formation Depth to top Bottom Total Depth of Well 5360
Show depth and thickness of all water, oil and gas formations.

OIL, GAS OR WATER RECORDS

CASING RECORD

FORMATION	CONTENT	FROM	TO	SIZE	PUT IN	PULLED OUT
		0	70	20		
			630	8 5/8		

Describe in detail the manner in which the well was plugged, indicating where the mud fluid was placed and the method or methods used in introducing it into the hold. If cement or other plugs were used, state the character of same and depth placed, from feet to feet for each plug set. Plugged:

50 sacks @ 620
10 sacks @ 40
10 sacks in rathole; 10 sacks in mousehole.
Completed @ 7:30 AM 10-23-81
Cemented by Halliburton

(If additional description is necessary, use BACK of this statement.)
Name of Plugging Contractor DaMac Drilling Inc.


STATE OF Kansas COUNTY OF Barton
Martha J. McKown (employee of owner) or (owner of well)
of the above-described well, being first duly sworn on oath, says: That I have knowledge of the facts, statements, and matters herein contained and the log of the above-described well as filed and that the same are true and correct. So help me God.

(Signature) Martha J. McKown
Box 1164, Great Bend, Ks. 67530
(Address)

SUBSCRIBED AND SWORN TO before me this 24th day of October, 1981

My commission expires Jan. 30, 1984

Vada L. Sullivan
Notary Public.



WELL LOG

COMPANY Santa Fe Energy Company

SEC. 5 T. 31S R. 20W

FARM Larry

NO.

LOC. C NE NE

TOTAL DEPTH 5360 RTD

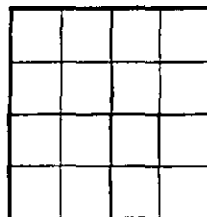
COUNTY Comanche

COMM. 10-13-81

COMP. 10-23-81

CONTRACTOR DaMac Drilling Inc.

CASING 20" set @ 70
8 5/8 set @ 630



ELEVATION

PRODUCTION P&A

FIGURES INDICATE BOTTOM OF FORMATIONS

Surface Sand	0	70
Shale, RedBed	70	1420
Lime, Shale	1420	5360

RECEIVED
STATE CORPORATION COMMISSION
NOV 18 1981
CONSERVATION DIVISION
Wichita, Kansas

State of Kansas }
County of Barton } ss

I, Martha J. McKown of DaMac Drilling Inc.

upon oath state the above and foregoing is a true and correct copy of the log of the Larry well.



Martha J. McKown

Subscribed and sworn to before me this 23rd day of October 19 81

My Commission Expires: Jan. 30, 1984

Vada L. Sullivan
NOTARY PUBLIC