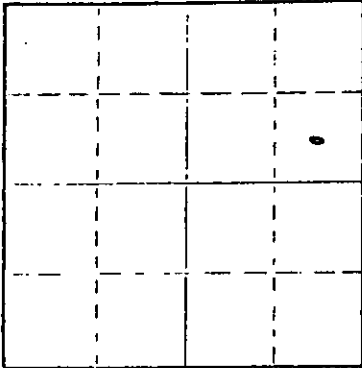


STATE OF KANSAS
STATE CORPORATION COMMISSION
CONSERVATION DIVISION
P. O. BOX 17027
WICHITA, KANSAS 67217

WELL PLUGGING RECORD

Barber County, Sec. 3 Twp. 35S Rge. 12 (E) W (W)

NORTH



Locate well correctly on above Section Plat

Location as "NE/CNW/SW" or footage from lines SE NE
Lease Owner Molz Oil Co.
Lease Name Lohmann Well No. 1
Office Address Rt. #2, Kiowa, Kansas
Character of Well (completed as Oil, Gas or Dry Hole) D & A
Date well completed 2-21 1976
Application for plugging filed 2-21 1976
Application for plugging approved 2-21 1976
Plugging commenced 2-21 1976
Plugging completed 2-21 1976
Reason for abandonment of well or producing formation D & A

If a producing well is abandoned, date of last production 19
Was permission obtained from the Conservation Division or its agents before plugging was commenced? Yes

Name of Conservation Agent who supervised plugging of this well Russ Biberstein
Producing formation _____ Depth to top _____ Bottom _____ Total Depth of Well _____
Show depth and thickness of all water, oil and gas formations

OIL, GAS OR WATER RECORDS

CASING RECORD

FORMATION	CONTENT	FROM	TO	SIZE	PUT IN	PULLED OUT
Surface pipe		-0-	293	10 3/4"	293	None

Describe in detail the manner in which the well was plugged, indicating where the mud fluid was placed and the method or methods used in introducing it into the hole. If cement or other plugs were used, state the character of same and depth placed, from _____ feet to _____ feet for each plug set.

Filled hole with heavy mud.

- #1 plug set @ 300 ft. with 50 sks. cement.
- #2 plug set @ 40 ft. with 20 sks. cement.
- #3 plug set in rat hole with 2 sks. cement.

RECEIVED
STATE CORPORATION COMMISSION
FEB 27 1976
2-27-76
CONSERVATION DIVISION
Wichita, Kansas

(If additional description is necessary, use BACK of this sheet)
Name of Plugging Contractor Sweetman Drilling, Inc.
Address Box 645, Great Bend, Kansas 67530


STATE OF Kansas COUNTY OF Barton, ss.
Gary L. Hawk (employee of owner) or (well operator) of the above-described well, being first duly sworn on oath, says: That I have knowledge of the facts, statements, and matters herein contained and the log of the above-described well as filed and that the same are true and correct. So help me God.

(Signature) Gary L Hawk
Box 645, Great Bend, Kansas 67530
(Address)


Subscribed and sworn to before me this 26th day of February, 1976

Mary Ann Schwabron
Notary Public.

My commission expires 7-10-77



WELL LOG
 Lohmann #1
 SE NE 3-35S-12W
 Barber County, Kansas



Name of Operator: Molz Oil Company
 Rt. #2
 Kiowa, Kansas 67070
 Date Completed: February 21, 1976

FROM	TO	
0	1076	Red bed and shale
1076	3690	Shale & lime
3690	3750	Sand
3750	4143	Lime and shale
4143	4251	S. Sand
4251	4455	Lime and shale
4455	5200	Lime
5200		Total Depth

RECEIVED
 STATE CORPORATION COMMISSION
 FEB 27 1976
 2-27-76
 CONSERVATION DIVISION
 Wichita, Kansas

STATE OF KANSAS
 COUNTY OF BARTON ss

Gary L. Hawk, Secretary of Sweetman Drilling, Inc., being first duly sworn on oath says: That I have knowledge of the facts, statements and matters herein contained and the log of the above described well as filed and that the same are true and correct.

Gary L. Hawk
 Gary L. Hawk

Subscribed and sworn before me this 26th day of February, 1976.

Mary Ann Schwaborn
 Notary Public Barton County

My Commission Expires 7-10-77

